



June 6, 2008

Mr. David Carter  
Texas Water Development Board  
Stephen F. Austin Building  
1700 North Congress  
Austin, Tx 78701

Dear Mr. Carter:

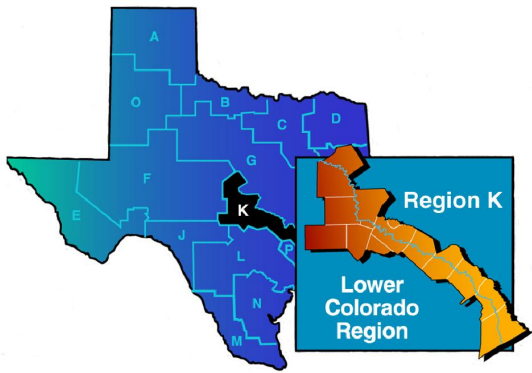
The purpose of this letter is to inform you that the Lower Colorado Regional Water Planning Group (LCRWPG), recognized by the Texas Water Development Board (TWDB) under Senate Bill 1 and Senate Bill 2, has authorized the Lower Colorado River Authority to act on its behalf in filing a grant application to the TWDB for special studies within Region K. The LCRWPG will use the grant funds for developing Phase II of the third round of regional water planning for Region K. The LCRWPG Executive Committee has authorized LCRA to apply for this grant.

Please feel free to call me at (512) 473-3297 or James Kowis, Manager of Water Supply Planning at (512) 498-1551 if you have any questions.

Sincerely,

A handwritten signature in blue ink, appearing to read 'Suzanne Zarling', is written over the typed name and title.

Suzanne Zarling,  
Executive Manager - Water Services



***APPLICATION TO THE TEXAS  
WATER DEVELOPMENT BOARD  
REQUESTING GRANT FUNDS TO  
DEVELOP REGIONAL WATER PLAN  
FOR REGION K***

**Prepared by the Lower Colorado River Authority  
On behalf of the Lower Colorado Regional Water Planning Group**

## **I. GENERAL INFORMATION**

1. *Legal name of applicant(s).*

Lower Colorado River Authority (LCRA). See **Appendix A** for LCRWPG's letter designating LCRA to submit application for LCRWPG.

2. *Regional Water Planning Group.*

Lower Colorado Regional Water Planning Group (LCRWPG), Region K.

3. *Authority of law under which the applicant was created.*

Article 82-80-107 as Amended VTCS (The LCRA Act).

4. *Applicant's official representative, Name, Title, Mailing address, Phone number, Fax number, if available, E-mail Address, and Vendor ID Number.*

James Kowis  
Water Resources Planning  
LCRA  
P.O. Box 220  
Austin, TX 78767  
Tel: 512-473-3200 Ext. 1551  
Fax: 512-473-3551  
Email Address: James.Kowis@lcra.org  
Fed. ID # 74-6002915

5. *Is this application in response to a Request for Proposals published in the Texas Register?*

Yes.

6. *If yes to No. 5 above, list document numbers and date of publication of the Texas Register.*

Texas Register Document No. 200800727, published February 15, 2008.

7. *Total proposed planning cost.*

\$541,200.

8. *Cash Contribution to the study.*

No funds are currently identified to assist with the proposed study.

- 9. *List source of cash contribution, explanation of source of local cash contribution.*

N/A

- 10. *Total grant funds requested from the Texas Water Development Board.*  
\$541,200.

- 11. *Detailed statement of the purpose for which the money will be used. . (Not to exceed 1 page.)*

Money will be used to update the 2006 Region K Plan as well as to perform additional tasks that will explore the impacts of issues that have not been fully explored by previous planning cycles. These include funds to update WUG information, update population and demand data, update surface water availability using an alternative model developed in the previous phase of planning, assess groundwater supplies based on new models and data, reevaluate existing water management strategies and evaluate new or alternative water management strategies, determine the environmental impacts of new or revised water management strategies, evaluate and incorporate water conservation and drought management plans, make any necessary updates to the Plan based on changed conditions, and provide technical and administrative support in the process of adopting the Plan as well as allow sufficient public participation in the process.

- 12. *Detailed description of why state funding assistance is needed. (Not to exceed 1 page.)*

The RWPGs were created by the State of Texas; however, they do not have their own independent funding mechanisms. The State provides appropriations to the TWDB, who in turn, provides the funding necessary for the groups' approved regional water planning activities.

- 13. *Identify potential sources and amounts of funding available for implementation of viable solutions resulting from proposed planning.*

Potential sources of funding available for implementation of viable solutions resulting from the proposed planning include the LCRA, the City of Austin (COA), the San Antonio Water System (SAWS), other water purveyors, and farmers. Amounts of available funding for implementation are unknown.

## **II. PLANNING INFORMATION**

- 14. *A detailed scope of work for proposed planning.*

Please see **Appendix B**.

- 15. *A task budget for detailed scope of work by task.*

Please see **Appendix C**.

- 16. *An expense budget for detailed scope of work by expense category.*

Please see **Appendix C**.

- 17. *A time schedule for completing detailed Scope of Work by task.*

Please see **Appendix D**.

- 18. *Specific deliverables for each task in Scope of Work.*

Deliverables for the scope items are presented with each scope item above, but the main deliverable is an updated Plan.

- 19. *Method of monitoring study progress.*

Progress reports to the TWDB, Regional Planning Group, and LCRA.

- 20. *Qualifications and direct experience of proposed project staff.*

Please see **Appendix E**.

## **III. WRITTEN ASSURANCES**

Written assurance of the following items:

- Proposed planning does not duplicate existing projects;*

The LCRA on behalf of the LCRWPG hereby assures that the proposed planning does not duplicate existing projects.

- Implementation of viable solutions identified through the proposed planning will be diligently pursued and identification of potential sources of funding for implementation of viable solutions;*

The LCRA and LCRWPG will diligently pursue any implementation of viable solutions identified through the proposed planning and identify potential sources of funding for the implementation of viable solutions.

- *If a grant is awarded, written evidence that local matching funds are available for the proposed planning must be provided when the contract is executed.*

N/A

#### **IV. PROOF OF NOTIFICATION**

- *Proof of notification*

**Published Notice:** On behalf of the LCRWPG, LCRA published public notices in the following newspapers stating that it is filing an application with the TWDB for funding assistance for developing Region K's regional water plan:

- Austin American Statesman
- Bastrop Advertiser
- Bay City Daily Tribune
- Columbus Colorado County Citizen
- Fredericksburg Standard Radio Post
- Georgetown Williamson County Sun
- Goldthwaite Eagle
- LaGrange Fayette County Record
- Wharton Journal-Spectator

Copies of these published notices, showing publication dates, are shown in ***Appendix F***.

**Mailed Notices:** A copy of the notice and a list of those to whom the notice was sent are shown in ***Appendix G***.

**Appendix A**

**LCRWPG CHAIR'S LETTER  
DESIGNATING LCRA TO SUBMIT APPLICATION FOR LCRWPG**

# LOWER COLORADO REGIONAL WATER PLANNING GROUP

John E. Burke, P.E.  
Chairman

P.O. Drawer P  
Bastrop, TX 78602

Phone: 512/303-3943  
Fax: 512/303-4881

June 2, 2008


Mr. Kevin Ward  
Executive Administrator  
Texas Water Development Board  
1700 North Congress  
Austin, TX 78701

Dear Mr. Ward:

The purpose of this letter is to inform you that the Lower Colorado Regional Water Planning Group (LCRWPG), recognized by the Texas Water Development Board (TWDB) under Senate Bill 1, has authorized the Lower Colorado River Authority (LCRA) to submit a grant application to the TWDB. The LCRWPG will use these grant funds for developing Phase II of the third round of the regional water plan for Region K. The LCRWPG Executive Committee authorizes the LCRA to apply for the grant.

Please call me at (512) 303-3943 if you have any questions.

Sincerely,

A handwritten signature in black ink, appearing to read 'John E. Burke', written over a horizontal line.

John E. Burke  
Chair, LCRWPG



**Appendix B**

**DETAILED SCOPE OF WORK  
FOR THE PROPOSED PLANNING**

**Region K - 2011 Plan**  
**Detailed Scope of Work**  
**Lower Colorado Regional Water Planning Area**

## **Introduction**

The detailed scope of work presented below was prepared using the individual “Tasks” developed by the Texas Water Development Board (TWDB) as provided in the regional planning criteria document. “Subtasks” have been developed within each major task to identify the major elements of work anticipated to be accomplished for the Regional Water Plan (RWP). The proposed subtasks are organized by proposed funding categories under Base Funding, Priority Supplemental Funding, and Additional Supplemental Funding. Additional activities are further outlined within each subtask to better define the work which is proposed to be accomplished for each of these subtasks.

Base Funding subtasks include those activities which represent the fundamental services required to update identified changed conditions for the RWP in accordance with the TWDB’s regional planning criteria.

Priority Supplemental Funding subtasks consist of additional activities that are considered to be critical and necessary to allow inclusion of other likely changed conditions which should be included in the development of the 2011 Regional Water Plan for Region K.

Additional Supplemental Funding subtasks include activities to address other issues that were identified as important to the region by the Lower Colorado Regional Water Planning Group (LCRWPG) and, if addressed, would create a significantly improved overall RWP for Region K.

## **Proposed Scope of Work**

<b>TOTAL BASE FUNDING REQUEST</b>	<b>= \$248,750</b>
<b>TOTAL PRIORITY SUPPLEMENTAL FUNDING REQUEST</b>	<b>= \$104,250</b>
<b>TOTAL ADDITIONAL SUPPLEMENTAL FUNDING</b>	<b>= <u>\$188,200</u></b>
<b>TOTAL FUNDING REQUEST</b>	<b>= \$541,200</b>

## Task 0. Scope of Work Development

**Base Funding Amount:** \$10,000 (allocated from Task 10. Adoption of Plan/Administration and Public Participation)

**Subtask A. Assist LCRWPG in developing grant application. (\$10,000)**

1. Meet with Scoping Committee on February 11, 2008 to discuss draft scope item list prepared beforehand and sent to committee members
2. Develop schedule for submittal of draft documents to the Committee, to the RWPG as a whole, and to the TWDB.
3. Coordinate with TWDB on allowable tasks and subtasks to reduce uncertainty as much as possible.
4. Develop draft scoping document narrative for submission to the Scoping Committee for approval of overall tasks prior to beginning cost development.
5. Coordinate with Region F on any modeling tasks that might result in any potential conflict on water availability between the regions.
6. Receive feedback from Scoping Committee and prepare draft scope narrative and estimated “ball park” cost estimates for review by Scoping Committee and RWPG
7. Revise narrative scope document based on feedback from Scoping Committee and RWPG and develop cost estimates for subtasks.
8. Submit task and subtask budgets and narrative scope and completed draft grant application documents to Executive Committee for final approval.
9. Make any final modifications to scope document and prepare for LCRWPG Chairman’s approval and submittal to TWDB.

## Task 1. Planning Area Description

There have been numerous ongoing developments related to water supply development within Region K since the preparation of the 2006 Regional Water Plan (2006 RWP). These developments include the creation of new WUGs, accelerated growth within the SH130 and SH45 corridors, new environmental studies related to freshwater inflow needs in the region and revised water management plans by Wholesale Water Providers (WWP) in the region.

**Base Funding Amount:** \$10,000

**Subtask A. Revise planning area description. (\$10,000)**

1. Review listing of Water User Groups from this round with list from last round and include descriptions of all new WUGs.
2. Develop descriptions of SH 130 and SH 45 corridors and associated issues of expected development in those areas.
3. Review TWDB listing of threatened and endangered species and their habitat

- and incorporate any changes since the listing from the last round.
4. Review and incorporate discussion of 2006 Freshwater Inflow Needs Study as an update to the 1997 FINS.
  5. Include discussion of LCRA management plan summarizing the trigger levels and allocation of interruptible supplies.

## **Task 2. Population and Water Demands**

The State Demographer has prepared mid-census population estimates which show that the populations of some WUGs have already surpassed the 2010 projections. This condition is true primarily for the outlying service areas of the major urban center within the region (City of Austin) and its adjoining suburban growth areas, but also applies to many of the Hill Country retirement communities within the region.

**Base Funding Amount: \$15,500**

### **Subtask A. Update population and demand estimates. (\$15,500)**

1. Prepare correspondence to all WUGs detailing population and demand draft projections proposed for the 2011 Region K Plan and request that they reply with any comments or requested changes. (Note- This activity will be coordinated with Task 6 to combine the proposed correspondence to individual WUGs related to water conservation. If supplemental funding for this task is approved, significant population changes may be proposed from the 2006 Plan. If no supplemental funding is available for this task, then the population and municipal demand projections will be very similar or identical to the 2006 Plan for most WUGs.)
2. Review any comments received for compliance with TWDB requirements and incorporate changes which meet TWDB conditions for changes. Coordinate with adjoining regions where appropriate to evaluate impacts of population changes across region boundaries.
3. Make changes as appropriate and provide final numbers to RWPG for approval.
4. Prepare and submit draft chapter two to the LCRWPG members and TWDB for review and approval.
5. Incorporate all approved changes to database tables as appropriate.
6. Incorporate LCRWPG and TWDB comments with associated recommended changes and seek approval for final draft of this chapter.

**Priority Supplemental Funding Amount: \$14,500**

### **Subtask B. Revise population and demand estimates. (\$14,500)**

1. Incorporate changes made as a result of SH 130/45 demand areas study and

- high growth area study in southern Travis and northern Hays counties into table and figures for Chapter 2 of the revised regional water plan.
2. Correspond with Wholesale Water Providers to determine whether there are any recent or pending requests for service in their planning horizons and compare these requests to population projections for individual WUGs and County other within their service areas.
  3. Review TWDB contracted steam-electric power generation demand numbers and make changes to the figures and tables based on the updated amounts as appropriate.

***Additional Supplemental Funding Amount: \$30,500***

***Subtask C. Create revised population and water demand projections for Region K WUGs based on data from Texas Data Center and compile the new projections in a technical appendix for use in this round of planning. (\$30,500)***

1. Research Texas State Data Center population projections for individual cities and determine what growth rate has occurred in the five years since the 2000 census, as well as individual annual projections since the 2005 mid-census estimates.
2. Develop projections for 2010 based on growth rates experienced during the first five years after the census, and any individual-year projections since that time.
3. Develop adjusted year 2010 populations for those WUGs which have experienced increases of 20 percent more than the 2006 Regional Plan projections.
4. Review potential for WUGs in the SH 130/45 corridor to have potentially higher growth rates than the Texas State Data Center projections.
5. Review “County Other” populations to determine whether the region’s total population should be adjusted upward.
6. Review ongoing LCRA population study and incorporate findings as appropriate into the revised methodology.
7. Prepare methodology which meets TWDB requirements and submit to RWPG and TWDB for approval.
8. Develop revisions for population and water demand for individual WUGs in accordance with approved methodology.
9. Use projections from 2006 Plan or other approved growth rates after 2010 in order to develop projected populations to the year 2060.
10. Prepare a technical appendix for the 2011 Plan which outlines the basis for the revised projections and tabulates the recommended changes.
11. Submit draft and final appendix for RWPG and TWDB approval.

## **Task 3. Water Supply Analysis**

One of the major changes to water supply availability in this region has already been analyzed during the first biennium for this round of planning. New surface water availability estimates were created using a revised Water Availability Model (WAM) and these estimates will be incorporated into this task from that prior activity. However, there are multiple groundwater sources whose availability is also changing as a result of the creation of new groundwater conservation districts (GCDs), new groundwater availability models (GAMs), or as a result of activities of the new Groundwater Management Areas (GMAs). These changes to groundwater availability will need to be assessed and incorporated into the 2011 RWP.

**Base Funding Amount: \$ 24,000**

### **Subtask A. Incorporate Completed Groundwater Availability Revisions. (\$13,000)**

1. Incorporate MAG (managed available groundwater) supplies for aquifers covered under adopted GMA 8 Desired Future Condition.
2. Incorporate any appropriate submitted revisions to groundwater availability from GMAs which meet the established action dates and prepare revised tables for the 2011 Plan and for the TWDB database entries. (If supplemental funding is available,
3. Revise projected shortages for WUGs by decade, where applicable, based on recommended revised groundwater and surface water supply estimates and revised demand projections.
4. Enter all revised data into DB07 and prepare revised tables and graphs for the revised Chapter 3 report section.

### **Subtask B. Revise Surface Water Availability and Compile Totals. (\$11,000)**

1. Update firm yield surface water supplies based on modeling efforts conducted in first biennium of this planning round, including incorporation of any revisions to water rights or contracts that have occurred since the last plan.
2. Compile total availability for all supplies into appropriate tables.
3. Revise wording for Chapter 3 of the plan to include the revisions to the supply availability estimates from the above tasks.
4. Submit revised chapter to LCRWPG members and TWDB for review and approval.
5. Incorporate LCRWPG and TWDB comments with associated recommended changes and seek approval for final draft of this chapter.
6. Incorporate the data from this portion of the plan into the TWDB database.

**Priority Supplemental Funding Amount: \$8,500**

**Subtask C. Incorporate Other Groundwater Availability Revisions. (\$8,500)**

1. Update groundwater availability supplies for the Barton Springs/Edwards Aquifer Conservation District based on revisions submitted to LCRWPG from the District's groundwater availability model and new allocation process.
2. Review the Desired Future Condition status of other GMA's covering Region K to determine status and whether or not they will be completed and submitted in time to be incorporated into the 2011 Region K Plan. Review will include establishment of a deadline for MAG's with minor impact and for MAGs with major impacts to available groundwater. Notify each of the seven GMAs of the established action date.

**Additional Supplemental Funding Amount: \$45,000**

**Subtask D. Develop Central Gulf Coast Aquifer Revisions (\$29,000)**

1. Update groundwater availability in the central Gulf Coast Aquifer area. The update will be based on reviewing GAM results available from GMA-15 and LCRA-SAWS project that were not available in time for the last planning round. In cooperation with the GCDs, evaluate and apply appropriate regional planning criteria to establish revised groundwater availability within Region K for the Gulf Coast Aquifer.
2. Meet with the water availability subcommittee for the LCRWPG to review the proposed revisions and potential impacts to selected water management strategies.
3. Recommend final revisions to LCRWPG of groundwater availability projections for each County using the middle Gulf Coast aquifer.
4. Prepare revised tables for the 2011 Plan and for the TWDB database entries.

**Subtask E. Develop Lower Trinity Aquifer Revisions (\$16,000)**

1. In cooperation with GCDs, estimate groundwater availability for the Lower Trinity Aquifer in southern Travis, Hays and Blanco Counties. Anticipating that the Hill Country Trinity GAM including the Lower Trinity will not be available for use in this planning round; the estimate will be made employing alternative methods of assessing groundwater availability. Evaluate and apply appropriate regional planning criteria to establish revised groundwater availability within Region K for the Lower Trinity Aquifer.
2. Meet with water availability subcommittee to review revised availability results and impacts to proposed water management strategies in the 2006 Plan.
3. Recommend final revisions to LCRWPG of groundwater availability projections for each County using the Lower Trinity Aquifer.
4. Prepare revised tables for the 2011 Plan and for the TWDB database entries.

## **Task 4. Identification, evaluation and selection of water management strategies based on needs.**

Because of the changed conditions identified under task 2 and 3 above, it is assumed that the plan will require identification, evaluation and selection of new and/or expanded management strategies for approximately 40% of the current WUGs (or revisions to 20 WUG strategies) in order to provide adequate strategies for those WUGs that are experiencing significant changes in demand or supply. Additionally, there is some significant uncertainty associated with some water management strategies developed for future shortages in the later decades of the 2006 RWP. The LCRWPG desires to re-evaluate these strategies and to consider alternative strategies which might have greater reliability and sustainability for the 2011 RWP.

**Base Funding Amount: \$24,000**

### **Subtask A. Update water management strategies. (\$24,000)**

1. Update water management strategies for all WUGs to reflect new known conditions, especially for those WUGs with increased demands or reduced supplies as a result of the Task 2 and 3 revisions.
2. Perform an update of water management strategies capital costs to second quarter 2007 price levels for all strategies from the 2006 plan that will be carried over to the 2011 regional plan. This update will be performed for the majority of the strategies by updating the existing cost tables to the required construction price index.
3. Perform an update of water management strategies Operations and Maintenance (O&M) costs for strategies, as noted above, to be reflective of updated power and labor costs as well as annualized capital costs.
4. Identify any significant environmental impacts (qualitatively) for the updates to water management strategies.
5. Revise Chapter 4 of the plan to include the updated management strategies.
6. Submit updated chapter to LCRWPG members and TWDB for review and approval.
7. Incorporate LCRWPG and TWDB comments with associated recommended changes and seek approval for final draft of this chapter.
8. Incorporate data into the TWDB database.

**Priority Supplemental Funding Amount: \$60,500**

### **Subtask B. Develop new water management strategies for RWPG consideration (\$46,000)**

1. Re-confirm water management strategies for all WUGs by sending correspondence to each WUG outlining the proposed strategy for the 2011



- Plan for that WUG.
2. For WUGs with water management strategies which are no longer appropriate due to changed conditions, develop one or more additional water management strategies for consideration by the RWPG (maximum of ten total additional water management strategies) .
  3. Incorporate revisions from modeling done in the first biennium of this planning round, and any associated modified environmental flow needs, into the matrix of available alternatives and re-evaluate the adequacy and effectiveness of the additional water management strategies.
  4. Prepare comparative rating analysis material for use by the RWPG to select the recommended and/or any alternative water management strategies for each WUG which requires a new strategy.
  5. Revise Chapter 4 of the plan to include the new and alternative management strategies.
  6. Submit updated chapter to LCRWPG members and TWDB for review and approval.
  7. Incorporate LCRWPG and TWDB comments with associated recommended changes and seek approval for revised draft of this chapter.
  8. Incorporate data for the new and alternative water management strategies into the TWDB database.

***Subtask C. Identification of new or revised raw and treated water projects including the LCRA/SAWS Water Plan (LSWP) and the LCRA/City of Austin Settlement Agreement (\$14,500)***

1. Prepare correspondence to all WWPs to request information regarding major water projects to be considered for inclusion in the 2011 RWP, including treatment facility construction and upgrades as well as raw and treated water transmission projects.
2. Incorporate the latest revisions to the LSWP into all strategies which utilize water from that program, including revised availability, costs, and impacts.
3. Incorporate all appropriate revisions to water management strategies impacted by the LCRA/City of Austin Settlement Agreement, especially as related to indirect reuse, including revisions to water availability, costs, and environmental impacts.
4. Meet with WWPs known to be planning extensive projects that may utilize WIF and state participation funding and any WWPs indicating an interest in response to the correspondence described above.
5. Review Plan for consistency with existing projects identified in the 2006 RWP and any known, changed conditions since development of the 2006 Plan.
6. Obtain projected costs from project sponsors for inclusion in Plan.
7. Update Plan and DB12 to reflect changed condition.

***Additional Supplemental Funding Amount: \$77,100***

***Subtask D. Review and modify Onion Creek recharge strategy (\$14,600)***

1. In cooperation with Barton Springs/Edwards Aquifer Conservation District and

- City of Austin, review available information relating to Onion Creek flow / recharge potential. Develop a methodology to evaluate adequacy of strategy.
2. Evaluate strategy and estimate potential yield from the project.
  3. Meet with the LCRWPG technical subcommittee to review revised availability results and impacts to proposed water management strategies in the 2006 Plan.
  4. Prepare revised technical appendix for inclusion into 2011 Plan and incorporate results into alternative strategies to be evaluated as a part of the base funding

**Subtask E. Promote awareness of water management strategies using brush control and land management (\$25,000)**

1. Develop an example of a water management strategy for brush control and other land management activities for up to three rural WUGs where there is not a cost effective alternative for water from another source.
2. Create appropriate costs and water availability numbers using data from local county agricultural agencies, existing land management programs already underway in the Hill Country area, and estimated effectiveness assumptions.
3. Identify state and federal programs which could be used by local agencies and property owners to fund and enhance this water management strategy.
4. Prepare a technical appendix for inclusion in the Plan and presentation to the LCRWPG for consideration in the base funded activities for this task.
5. Distribute the strategy documents to local officials and WUGs and hold at least one public meeting in the region to present the results of this activity for further review and consideration by the agencies.

**Subtask F. Develop an alternative water management strategy using enhanced recharge in the lower basin (\$20,000)**

1. Develop an alternative strategy for meeting lower basin irrigation needs by recharging the Gulf Coast aquifer with stormwater that passes the LSWP intake when the off-channel reservoirs are full.
2. Determine the amount of excess water that is available after environmental needs are met.
3. Develop conceptual costs for the required facilities including diversion, surface storage, treatment, enhanced aquifer recharge and subsequent re-pumping.
4. Prepare technical appendix to include in the 2011 Region K Plan and present to the LCRWPG for use in selecting future strategies.

**Subtask G. Develop a groundwater strategy for Goldthwaite as a potential replacement for Lake Goldthwaite (\$17,500)**

1. In cooperation with the Fox Crossing Water District, investigate available freshwater and brackish aquifers in proximity to the Goldthwaite WUG, including the Trinity and Hickory Aquifers in Mills County and the Ellenburger-San Saba Aquifer in Lampasas and Llano Counties.
2. Prepare conceptual plan for required well fields, treatment facilities, and transmission lines to serve Goldthwaite, including brine disposal options for brackish supplies.

3. Prepare a technical appendix that outlines the cost and timing for all required facilities.

## **Task 5. Impacts of selected water management strategies on key parameters of water quality and impacts of moving water from rural and agricultural areas.**

As a result of the potential changes to multiple water management strategies, it is expected that the impacts will need to be generally re-evaluated, especially as related to water quality issues. In particular, this task will address salinity and nutrient impacts of new management strategies developed during this round of planning on the continued suitability of future interruptible surface supplies for irrigation or other uses.

**Base Funding Amount: \$ 8,500**

### **Subtask A. Revise impact analysis for Chapter 5. (\$8,500)**

1. Review and update information in plan for all strategies which have remained the same
2. Revise wording for Chapter 5 of the plan to include the new management strategies.
3. Submit revised chapter to LCRWPG members and TWDB for review and approval.
4. Incorporate LCRWPG and TWDB comments with associated recommended changes and seek approval for final draft of this chapter.

**Priority Supplemental Funding Amount: \$6,500**

### **Subtask B. Revise impact analysis for Chapter 5. (\$6,500)**

1. Use the revised Water Availability Model to quantify the combined environmental impacts of all new strategies on appropriate environmental flow targets.
2. Provide recommendations for further work to better define the impact of lowered water tables and higher drafts on the aquifers in Region K and the impact on water quality that such conditions may create.

**Additional Supplemental Funding Amount: \$20,500**

### **Subtask C. Future Water Quality of Irrigation and Municipal Supplies. (\$14,000)**

1. Obtain and review information on salinity and nutrient concentrations of water released by the Cities of Austin, Pflugerville, Manor, and Bastrop.

2. Determine salinity and nutrient water quality above the Austin wastewater discharges from analysis of Clean Rivers Program data.
3. Obtain salinity and nutrient information on spring flows into the Colorado River downstream of Austin, as available.
4. Perform modeling with the WAM to determine the variability of flow contributions of reclaimed water before and after implementation of the management strategies.
5. Develop weighted average for water quality based on changes in relative contributions of effluent versus runoff/springflow and determine whether the changes in salinity and nutrient quality impact the potential uses for the water.

***Subtask D. Potential Changes to Aquifer Quality - Address potential changes to groundwater quality which might result from increased use of groundwater aquifers in the region. (\$6,500)***

1. Review quality information for all of the aquifers and determine which aquifers appear to have formations which include water that has higher dissolved solids concentrations.
2. Determine whether the models have enough information to make any general statements concerning water quality issues.
3. Prepare qualitative discussion of potential water quality impacts resulting from increased drawdown of aquifers in the region.

## **Task 6. Water conservation and drought management recommendations.**

The Lower Colorado Regional Water Planning Group continues to receive information from cities and districts that they have no knowledge of the conservation measures required of them. It is the intent of this scope of work to build on the basin-wide data collection efforts of LCRA and its consultants and to contact each of the individual water user groups to determine whether or not they are implementing conservation measures and to review the drought management plans of each WUG. It is also the intent of the proposed activities for this task to encourage adoption of water conservation programs and meaningful drought contingency planning and highlight the importance of these programs to water supply development throughout the region.

***Base Funding Amount: \$10,000***

***Subtask A. Revise conservation recommendations. (\$10,000)***

1. Review water conservation plans from each WUG to determine whether the plans are consistent with the projected reductions in demand.
2. Revise wording for Chapter 6 of the plan to include a summary of new information gathered on water conservation.
3. Submit revised chapter to LCRWPG members and TWDB for review and approval.

4. Incorporate LCRWPG and TWDB comments with associated recommended changes and seek approval for final draft of this chapter.

**Priority Supplemental Funding Amount: \$7,000**

**Subtask B. Revise drought management recommendations. (\$7,000)**

1. Review drought contingency plans received from each WUG to determine what measures are most commonly used and whether these measures have been recently implemented in response to drought conditions.
2. Determine whether there is any reliable information on the reduction in demands on individual WUGs caused by their implementation of drought contingency measures.
3. Revise wording for Chapter 6 of the plan to include a summary of new information gathered on drought management.

**Additional Supplemental Funding Amount: \$15,100**

**Subtask C. Promote water conservation programs within the region. (\$9,500)**

1. Review available TWDB data to determine the level of water savings which have been documented through implementation of drought contingency measures.
2. Prepare a theoretical overview document which outlines the potential impact of climate change to the various water management strategies within the region. Show the impact of drought conditions which exceed the drought-of-record by small, medium, and large amounts as relates to supply availability, costs for emergency measures, and environmental impacts.
3. Submit a draft and final document for review by the LCRWPG and TWDB.

**Subtask D. Conduct Water Conservation Survey (\$5,600)**

1. Prepare a concise overview document outlining the planned reductions in water use proposed in the 2006 Regional Water Plan to be achieved through water conservation programs throughout Region K and showing the additional cost of water supply if these savings are not achieved.
2. Follow up the work of LCRA with a survey for each WUG asking about water conservation measures implemented and measures planned, as well as any measured impacts of conservation and drought contingency practices which have already been implemented. Specifically ask in the survey if future water conservation efforts are planned and whether the water conservation goals identified in the 2006 Plan for the WUG are expected to be met, or if not, what other strategies will be pursued instead. Follow up letter survey with telephone call to those who do not respond within 30 days. Make at least three telephone calls to each non-responding WUG, or until response is received.
3. Compare information received from the survey versus information contained

in the 2006 Plan to determine whether conservation management strategies in the plan have local support or warrant revision.

## **Task 7. Description of how the regional water plan is consistent with long-term protection of the state's water resources and natural resources.**

**Base Funding Amount:                   \$10,000**

### **Subtask A. Revise Chapter 7. (\$10,000)**

1. Evaluate and update the current descriptions of water management strategies with any new strategies developed during this planning round, as well as any alternate strategies which are developed for specific WUGs with shortages which need additional flexibility.
2. Revise wording for Chapter 7 of the plan to include the new management strategies and characterize the sustainability issues associated with these strategies.
3. Submit revised chapter to LCRWPG members and TWDB for review and approval.
4. Incorporate LCRWPG and TWDB comments with associated recommended changes and seek approval for final draft of this chapter.

## **Task 8. Unique stream segments/reservoir sites/legislative recommendations**

The LCRWPG remains frustrated with the legislative inaction regarding the recommendations related to unique stream segments for the 2001 and 2006 RWPs. Unless and until the legislature chooses to address the previous recommendations and make a decision for or against those recommendations, no further work related to this element of the Plan is proposed. The LCRWPG does wish to review its recommendations related to legislative policies and regulations related to regional water planning in general during this current round of planning.

**Base Funding Amount:                   \$15,000**

### **Subtask A. Revise Chapter 8. (\$15,000)**

1. Prepare a brief revised introduction to this chapter.
2. Convene subcommittee of LCRWPG to review recommendations regarding legislative recommendations from last round.
3. Facilitate one additional meeting of the subcommittee to receive input on new legislative recommendations and to determine whether some earlier recommendations are no longer valid.

4. Revise wording for Chapter 8 of the plan to include the new management strategies.
5. Submit revised chapter to LCRWPG members and to TWDB for review and approval.
6. Incorporate LCRWPG and TWDB comments with associated recommended changes and seek approval for final draft of this chapter.

## **Task 9. Report to Legislature on Water Infrastructure Funding Recommendations.**

The use of state programs for water infrastructure funding is considered an important element of the 2011 RWP and the needs for this region will likely show significant increases in this regard.

***Base Funding Amount:                      \$16,400***

### ***Subtask A. Revise Chapter 9. (\$16,400)***

1. Integrate WIF information request into conservation plan letter to individual WUGs.
2. Receive and collate information on infrastructure needs from individual WUGs and develop tables of total funds needed.
3. Revise wording for Chapter 9 of the plan to include the updated WIF funding needs.
4. Submit revised chapter to LCRWPG members and TWDB for review and approval.
5. Incorporate LCRWPG and TWDB comments with associated recommended changes and seek approval for final draft of this chapter.

## **Task 10. Adoption of Plan**

As a result of the many ongoing changes in this region and of the large number of anticipated changes to water management strategies, there will need to be adequate provision for public participation, and for technical support and participation of the planning consultants during regular and special called meetings of the LCRWPG and subcommittees, and for administrative support throughout the planning process.

Different public meetings are proposed for the following purposes:

- a. One meeting for receiving input regarding the intent to request grant funds from TWDB for the 2011 RWP.
- b. One meeting for receiving input on draft population and water demand calculations for each water user group in the region for which the population changes from the 2006 Plan.
- c. One meeting for receiving input on the selected water management

strategies.

- d. Three meetings to be conducted in the upper, central, and lower basin areas for receiving input on the draft 2011 Regional Water Plan.

**Base Funding Amount:                    \$105,350**

**Subtask A. Periodic Meetings of the LCRWPG and its Subcommittees (\$78,000)**

1. Participate in approximately twelve regular meetings of the LCRWPG and twelve special or subcommittee meetings.
2. Participate in developing agendas, arranging speakers, and coordinating activities for the LCRWPG.
3. Develop presentations and handout materials for the regular and special meetings to provide technical and explanatory data to the LCRWPG and its subcommittees.

**Subtask B. Required Public Meetings (\$15,950)**

1. Provide notice for the five additional public meetings.
2. Develop presentations and handout materials for the public meetings to provide to the general public.
3. Provide draft responses for RWPG approval to any questions that are asked at the public meetings.

**Subtask C. Administrative Support (\$11,400)**

1. Prepare and submit invoices to the LCRA for work performed for the RWPG and provide consultant's status report for each meeting.
2. Maintain lists of contacts for regional planning information in the region and coordinate with Aqua WSC.
3. Attend and prepare presentation and handout materials for public meetings in various locations of the region to solicit input on the draft LCRWPG Regional Plan.
4. Prepare and transmit correspondence once RWPG approval of draft responses is obtained.
5. Prepare and maintain Region K website to disseminate information as the planning process proceeds.
6. Update information on website on a not less than quarterly basis throughout the three years of this funding cycle.

**Priority Supplemental Funding Amount:        \$7,250**

**Subtask D. Public Participation for Planning Grant Process (\$7,250)**

1. Provide public notification of LCRWPG intent to apply for grant funding for the next three years of the third planning cycle.



2. Make grant applications available to the general public throughout the LCR Regional Planning Area.
3. Make presentations explaining the proposed grant funding for LCRWPG in a public meeting.
4. Incorporate changes requested by LCRWPG as a result of public comments.

**Appendix C**

**TASK AND EXPENSE BUDGET**

**LOWER COLORADO REGIONAL WATER PLANNING GROUP (REGION K)  
ENGINEERING SERVICES FOR  
2011 REGIONAL WATER PLAN - PHASE II  
COST BUDGET ESTIMATE**

Task / Subtask	Description	Labor Cost Estimates With Biennium Split			
		Base 2008-2009	Base 2010-2011	Supplemental 2008-2009	Supplemental 2010-2011
<b>0</b>	<b>Scope of Work Development</b>	<b>\$10,000</b>	<b>\$0</b>	<b>\$0</b>	<b>\$0</b>
A	<i>Assist LCRWPG in developing grant application</i>	<i>\$10,000</i>			
<b>1</b>	<b>Planning Area Description</b>	<b>\$10,000</b>	<b>\$0</b>	<b>\$0</b>	<b>\$0</b>
A	<i>Revise Planning Area Description</i>	<i>\$10,000</i>			
<b>2</b>	<b>Population and Water Demand</b>	<b>\$15,500</b>	<b>\$0</b>	<b>\$14,500</b>	<b>\$30,500</b>
A	<i>Update Population and Demand Estimates - Base Funding</i>	<i>\$15,500</i>			
B	<i>Revise Population and Demand Estimates - Priority Supplemental Funding</i>			<i>\$14,500</i>	
C	<i>Population and Water Demand Additional Supplemental Funding</i>				<i>\$30,500</i>
<b>3</b>	<b>Water Supply Analysis</b>	<b>\$24,000</b>	<b>\$0</b>	<b>\$8,500</b>	<b>\$45,000</b>
A	<i>Incorporate Completed Groundwater Avail. Revisions - Base Funding</i>	<i>\$13,000</i>			
B	<i>Revise Surface Water Avail. And Compile Totals - Base Funding</i>	<i>\$11,000</i>			
C	<i>Incorporate Other Groundwater Avail. Revisions - Priority Supplemental Funding</i>			<i>\$8,500</i>	
D	<i>Develop Central Gulf Coast Aquifer Revisions - Additional Supplemental Funding</i>				<i>\$29,000</i>
E	<i>Develop Lower Trinity Aquifer Revisions - Additional Supplemental Funding</i>				<i>\$16,000</i>

**LOWER COLORADO REGIONAL WATER PLANNING GROUP (REGION K)  
ENGINEERING SERVICES FOR  
2011 REGIONAL WATER PLAN - PHASE II  
COST BUDGET ESTIMATE**

Task / Subtask	Description	Labor Cost Estimates With Biennium Split			
		Base 2008-2009	Base 2010-2011	Supplemental 2008-2009	Supplemental 2010-2011
<b>4</b>	<b>Water Management Strategies</b>	<b>\$24,000</b>	<b>\$0</b>	<b>\$60,500</b>	<b>\$77,100</b>
A	<i>Update Water Management Strategies - Base Funding</i>	\$24,000			
B	<i>Develop New Wtr Mgmt Strategies - Priority Supplemental Funding</i>			\$46,000	
C	<i>Identification of New or Revised Water Projects- Priority Supplemental funding</i>			\$14,500	
D	<i>Onion Creek Recharge Strategy- Additional Supplemental Funding</i>				\$14,600
E	<i>Brush Control and Land Management- Additional Supplemental Funding.</i>				\$25,000
F	<i>Enhanced Recharge in the Lower Basin- Additional Supplemental Funding.</i>				\$20,000
G	<i>Groundwater Strategy for Goldthwaite- Additional Supplemental Funding</i>				\$17,500
<b>5</b>	<b>Impacts of Selected Water Management Strategies</b>	<b>\$8,500</b>	<b>\$0</b>	<b>\$6,500</b>	<b>\$20,500</b>
A	<i>Revise Impacts Analysis for Chapter 5 - Base Funding</i>	\$8,500			
B	<i>Impacts Analysis for Chapter 5 - Priority Supplemental Funding</i>			\$6,500	
C	<i>Future Water Quality of Irrigated and Municipal Supplies - Additional Supplemental Funding</i>				\$14,000
D	<i>Potential changes to Aquifer Quality - Additional Supplemental Funding</i>				\$6,500

**LOWER COLORADO REGIONAL WATER PLANNING GROUP (REGION K)  
ENGINEERING SERVICES FOR  
2011 REGIONAL WATER PLAN - PHASE II  
COST BUDGET ESTIMATE**

Task / Subtask	Description	Labor Cost Estimates With Biennium Split			
		Base 2008-2009	Base 2010-2011	Supplemental 2008-2009	Supplemental 2010-2011
<b>6</b>	<b>Water Conservation and Drought Management</b>	<b>\$10,000</b>	<b>\$0</b>	<b>\$7,000</b>	<b>\$15,100</b>
A	<i>Revise Conservation Recommendations - Base Funding</i>	\$10,000			
B	<i>Revise Drought Management Recommendations - Priority Supplemental Funding</i>			\$7,000	
C	<i>Promote Water Conservation Programs- Additional Supplemental Funding</i>				\$9,500
D	<i>Conduct Water Conservation Survey - Additional Supplemental Funding</i>				\$5,600
<b>7</b>	<b>Consistency W/ Protection of State's Natural Resources</b>	<b>\$10,000</b>	<b>\$0</b>	<b>\$0</b>	<b>\$0</b>
A	<i>Revise Chapter 7 - Base Funding</i>	\$10,000			
<b>8</b>	<b>Unique Stream Segments / Reservoir Sites</b>	<b>\$15,000</b>	<b>\$0</b>	<b>\$0</b>	<b>\$0</b>
A	<i>Revise Chapter 8 - Base Funding</i>	\$15,000			
<b>9</b>	<b>Water Infrastructure Funding Recommendations</b>	<b>\$16,400</b>	<b>\$0</b>	<b>\$0</b>	<b>\$0</b>
A	<i>Revise Chapter 9 - Base Funding</i>	\$16,400			

**LOWER COLORADO REGIONAL WATER PLANNING GROUP (REGION K)  
ENGINEERING SERVICES FOR  
2011 REGIONAL WATER PLAN - PHASE II  
COST BUDGET ESTIMATE**

Task / Subtask	Description	Labor Cost Estimates With Biennium Split			
		Base 2008-2009	Base 2010-2011	Supplemental 2008-2009	Supplemental 2010-2011
<b>10</b>	<b>Adoption of Plan</b>	<b>\$105,350</b>	<b>\$0</b>	<b>\$7,250</b>	<b>\$0</b>
<i>A</i>	<i>Periodic Meetings of the LCRWPG- Base Funding</i>	<i>\$78,000</i>			
<i>B</i>	<i>Required Public Meetings- Base Funding</i>	<i>\$15,950</i>			
<i>C</i>	<i>Administrative Support- Base Funding</i>	<i>\$11,400</i>			
<i>D</i>	<i>Public Participation for Planning Grant Process - Priority Supplemental Funding</i>			<i>\$7,250</i>	
<b>Totals:</b>		<b>\$248,750</b>	<b>\$0</b>	<b>\$104,250</b>	<b>\$188,200</b>
<b>GRAND TOTAL:</b>		<b>\$541,200</b>			

## TWDB EXPENSE BUDGET

### BASE FUNDING

**Task 1** **10,000 Labor**

Category	Total Amount
Salaries & Wages <sup>1</sup>	\$ 3,030
Fringe <sup>2</sup>	\$ 1,588
Travel	\$ -
Other Expenses <sup>3</sup>	\$ -
Subcontract Services	\$ -
Overhead <sup>4</sup>	\$ 3,385
Profit	\$ 1,997
<b>Total</b>	<b>\$ 10,000</b>

### SUPPLEMENTAL FUNDING

**Task 1** **0 Labor**

Category	Total Amount
Salaries & Wages <sup>1</sup>	\$ -
Fringe <sup>2</sup>	\$ -
Travel	\$ -
Other Expenses <sup>3</sup>	\$ -
Subcontract Services	\$ -
Overhead <sup>4</sup>	\$ -
Profit	\$ -
<b>Total</b>	<b>\$ -</b>

**Task 2** **15,500 Labor**

Category	Total Amount
Salaries & Wages <sup>1</sup>	\$ 4,697
Fringe <sup>2</sup>	\$ 2,461
Travel	\$ -
Other Expenses <sup>3</sup>	\$ -
Subcontract Services	\$ -
Overhead <sup>4</sup>	\$ 5,247
Profit	\$ 3,095
<b>Total</b>	<b>\$ 15,500</b>

**Task 2** **45,000 Labor**

Category	Total Amount
Salaries & Wages <sup>1</sup>	\$ 13,636
Fringe <sup>2</sup>	\$ 7,145
Travel	\$ -
Other Expenses <sup>3</sup>	\$ -
Subcontract Services	\$ -
Overhead <sup>4</sup>	\$ 15,232
Profit	\$ 8,986
<b>Total</b>	<b>\$ 45,000</b>

**Task 3** **24,000 Labor**

Category	Total Amount
Salaries & Wages <sup>1</sup>	\$ 7,273
Fringe <sup>2</sup>	\$ 3,811
Travel	\$ -
Other Expenses <sup>3</sup>	\$ -
Subcontract Services	\$ -
Overhead <sup>4</sup>	\$ 8,124
Profit	\$ 4,793
<b>Total</b>	<b>\$ 24,000</b>

**Task 3** **53,500 Labor**

Category	Total Amount
Salaries & Wages <sup>1</sup>	\$ 16,212
Fringe <sup>2</sup>	\$ 8,495
Travel	\$ -
Other Expenses <sup>3</sup>	\$ -
Subcontract Services	\$ -
Overhead <sup>4</sup>	\$ 18,109
Profit	\$ 10,684
<b>Total</b>	<b>\$ 53,500</b>

**Task 4** **24,000 Labor**

Category	Total Amount
Salaries & Wages <sup>1</sup>	\$ 7,273
Fringe <sup>2</sup>	\$ 3,811
Travel	\$ -
Other Expenses <sup>3</sup>	\$ -
Subcontract Services	\$ -
Overhead <sup>4</sup>	\$ 8,124
Profit	\$ 4,793
<b>Total</b>	<b>\$ 24,000</b>

**Task 4** **137,600 Labor**

Category	Total Amount
Salaries & Wages <sup>1</sup>	\$ 41,697
Fringe <sup>2</sup>	\$ 21,849
Travel	\$ -
Other Expenses <sup>3</sup>	\$ -
Subcontract Services	\$ -
Overhead <sup>4</sup>	\$ 46,576
Profit	\$ 27,478
<b>Total</b>	<b>\$ 137,600</b>

## TWDB EXPENSE BUDGET

### BASE FUNDING

**Task 5** **8,500 Labor**

Category	Total Amount
Salaries & Wages <sup>1</sup>	\$ 2,576
Fringe <sup>2</sup>	\$ 1,350
Travel	\$ -
Other Expenses <sup>3</sup>	\$ -
Subcontract Services	\$ -
Overhead <sup>4</sup>	\$ 2,877
Profit	\$ 1,697
<b>Total</b>	<b>\$ 8,500</b>

**Task 6** **10,000 Labor**

Category	Total Amount
Salaries & Wages <sup>1</sup>	\$ 3,030
Fringe <sup>2</sup>	\$ 1,588
Travel	\$ -
Other Expenses <sup>3</sup>	\$ -
Subcontract Services	\$ -
Overhead <sup>4</sup>	\$ 3,385
Profit	\$ 1,997
<b>Total</b>	<b>\$ 10,000</b>

**Task 7** **10,000 Labor**

Category	Total Amount
Salaries & Wages <sup>1</sup>	\$ 3,030
Fringe <sup>2</sup>	\$ 1,588
Travel	\$ -
Other Expenses <sup>3</sup>	\$ -
Subcontract Services	\$ -
Overhead <sup>4</sup>	\$ 3,385
Profit	\$ 1,997
<b>Total</b>	<b>\$ 10,000</b>

**Task 8** **15,000 Labor**

Category	Total Amount
Salaries & Wages <sup>1</sup>	\$ 4,545
Fringe <sup>2</sup>	\$ 2,382
Travel	\$ -
Other Expenses <sup>3</sup>	\$ -
Subcontract Services	\$ -
Overhead <sup>4</sup>	\$ 5,077
Profit	\$ 2,995
<b>Total</b>	<b>\$ 15,000</b>

### SUPPLEMENTAL FUNDING

**Task 5** **27,000 Labor**

Category	Total Amount
Salaries & Wages <sup>1</sup>	\$ 8,182
Fringe <sup>2</sup>	\$ 4,287
Travel	\$ -
Other Expenses <sup>3</sup>	\$ -
Subcontract Services	\$ -
Overhead <sup>4</sup>	\$ 9,139
Profit	\$ 5,392
<b>Total</b>	<b>\$ 27,000</b>

**Task 6** **22,100 Labor**

Category	Total Amount
Salaries & Wages <sup>1</sup>	\$ 6,697
Fringe <sup>2</sup>	\$ 3,509
Travel	\$ -
Other Expenses <sup>3</sup>	\$ -
Subcontract Services	\$ -
Overhead <sup>4</sup>	\$ 7,481
Profit	\$ 4,413
<b>Total</b>	<b>\$ 22,100</b>

**Task 7** **0 Labor**

Category	Total Amount
Salaries & Wages <sup>1</sup>	\$ -
Fringe <sup>2</sup>	\$ -
Travel	\$ -
Other Expenses <sup>3</sup>	\$ -
Subcontract Services	\$ -
Overhead <sup>4</sup>	\$ -
Profit	\$ -
<b>Total</b>	<b>\$ -</b>

**Task 8** **0 Labor**

Category	Total Amount
Salaries & Wages <sup>1</sup>	\$ -
Fringe <sup>2</sup>	\$ -
Travel	\$ -
Other Expenses <sup>3</sup>	\$ -
Subcontract Services	\$ -
Overhead <sup>4</sup>	\$ -
Profit	\$ -
<b>Total</b>	<b>\$ -</b>



## TWDB EXPENSE BUDGET

### BASE FUNDING

**Task 9** **16,400 Labor**

Category	Total Amount
Salaries & Wages <sup>1</sup>	\$ 4,970
Fringe <sup>2</sup>	\$ 2,604
Travel	\$ -
Other Expenses <sup>3</sup>	\$ -
Subcontract Services	\$ -
Overhead <sup>4</sup>	\$ 5,551
Profit	\$ 3,275
<b>Total</b>	<b>\$ 16,400</b>

### SUPPLEMENTAL FUNDING

**Task 9** **0 Labor**

Category	Total Amount
Salaries & Wages <sup>1</sup>	\$ -
Fringe <sup>2</sup>	\$ -
Travel	\$ -
Other Expenses <sup>3</sup>	\$ -
Subcontract Services	\$ -
Overhead <sup>4</sup>	\$ -
Profit	\$ -
<b>Total</b>	<b>\$ -</b>

**Task 10** **95,350 Labor**

Category	Total Amount
Salaries & Wages <sup>1</sup>	\$ 28,894
Fringe <sup>2</sup>	\$ 15,140
Travel	\$ 2,000
Other Expenses <sup>3</sup>	\$ 8,000
Subcontract Services	\$ -
Overhead <sup>4</sup>	\$ 32,275
Profit	\$ 19,041
<b>Total</b>	<b>\$ 105,350</b>

**Task 10** **6,400 Labor**

Category	Total Amount
Salaries & Wages <sup>1</sup>	\$ 1,939
Fringe <sup>2</sup>	\$ 1,016
Travel	\$ 100
Other Expenses <sup>3</sup>	\$ 750
Subcontract Services	\$ -
Overhead <sup>4</sup>	\$ 2,166
Profit	\$ 1,278
<b>Total</b>	<b>\$ 7,250</b>

<sup>1</sup> Salaries and Wages is defined as the cost of salaries of engineers, draftsmen, stenographers, surveyors, clerks, laborers, etc., for time directly chargeable to this contract.

<sup>2</sup> Fringe is defined as the cost of social security contributions, unemployment, excise, and payroll taxes, employment compensation insurance, retirement benefits, medical and insurance benefits, sick leave, vacation, and holiday pay applicable thereto.

<sup>3</sup> Other Expenses is defined to include expendable supplies, communications, reproduction, postage, and costs of public meetings.

<sup>4</sup> Overhead is defined as the costs incurred in maintaining a place of business and performing professional services similar to those

- Indirect salaries, including that portion of the salary of principals and executives that is allocable to general supervision;
- Indirect salary fringe benefits;
- Accounting and legal services related to normal management and business operations;
- Travel costs incurred in the normal course of overall administration of the business;
- Equipment rental;
- Depreciation of furniture, fixtures, equipment, and vehicles;
- Dues, subscriptions, and fees associated with trade, business, technical, and professional organizations;
- Other insurance;
- Rent and utilities; and
- Repairs and maintenance of furniture, fixtures, and equipment.

<sup>5</sup> Voting Planning Member Travel Expenses is defined as eligible travel expenses incurred by regional water planning members that cannot be reimbursed by any other entity, political subdivision, etc.

**Appendix D**

**TIME SCHEDULE**

**LOWER COLORADO REGIONAL WATER PLANNING GROUP (REGION K)  
ENGINEERING SERVICES FOR 2011 REGION AL WATER PLAN - PHASE II  
SCHEDULE**

Region K Task Timeline			2008				2009				2010				2011			
			1Q	2Q	3Q	4Q	1Q	2Q	3Q	4Q	1Q	2Q	3Q	4Q	1Q	2Q	3Q	4Q
<b>0</b>		<b>Scope of Work Development</b>																
	A	Assist LCRWPG in developing grant application		■														
<b>1</b>		<b>Planning Area Description</b>																
	A	Revise Planning Area Description					■						⊗					
<b>2</b>		<b>Population and Water Demand</b>																
	A	Update Population and Demand Estimates - Base Funding					■	■					⊗	⊗				
	B	Revise Population and Demand Estimates - Priority Supplemental Funding					■						⊗	⊗				
	C	Population and Water Demand Additional Supplemental Funding					■											
<b>3</b>		<b>Water Supply Analysis</b>																
	A	Incorporate Completed Groundwater Avail. Revisions - Base Funding					■	■	■				⊗	⊗				
	B	Revise Surface Water Avail. And Compile Totals - Base Funding					■	■	■				⊗	⊗				
	C	Incorporate Other Groundwater Avail. Revisions - Priority Supplemental Funding					■	■	■				⊗	⊗				
	D	Develop Central Gulf Coast Aquifer Revisions - Additional Supplemental Funding					■											
	E	Develop Lower Trinity Aquifer Revisions - Additional Supplemental Funding					■											
<b>4</b>		<b>Water Management Strategies</b>																
	A	Update Water Management Strategies - Base Funding					■	■	■					⊗				
	B	Develop New Wtr Mgmt Strategies - Priority Supplemental Funding					■	■	■					⊗	⊗			
	C	Identification of New or Revised Water Projects- Priority Supplemental funding					■	■	■					⊗	⊗			
	D	Onion Creek Recharge Strategy- Additional Supplemental Funding					■	■	■									
	E	Brush Control and Land Management- Additional Supplemental Funding.					■	■	■									
	F	Enhanced Recharge in the Lower Basin- Additional Supplemental Funding.					■	■	■									
	G	Groundwater Strategy for Goldthwaite- Additional Supplemental Funding					■	■	■									
<b>5</b>		<b>Impacts of Selected Water Management Strategies</b>																
	A	Revise Impacts Analysis for Chapter 5 - Base Funding												⊗				
	B	Impacts Analysis for Chapter 5 - Priority Supplemental Funding												⊗				
	C	Future Water Quality of Irrigated and Municipal Supplies - Additional Supplemental Funding																
	D	Potential changes to Aquifer Quality - Additional Supplemental Funding																
<b>6</b>		<b>Water Conservation and Drought Management</b>																
	A	Revise Conservation Recommendations - Base Funding					■	■	■					⊗				
	B	Revise Drought Management Recommendations - Priority Supplemental Funding					■	■	■					⊗	⊗			
	C	Promote Water Conservation Programs- Additional Supplemental Funding					■	■	■									
	D	Conduct Water Conservation Survey - Additional Supplemental Funding					■	■	■									
<b>7</b>		<b>Consistency With Protection of State's Natural Resources</b>																
	A	Revise Chapter 7 - Base Funding												⊗				
<b>8</b>		<b>Unique Stream Segments / Reservoir Sites</b>																
	A	Revise Chapter 8 - Base Funding												⊗				
<b>9</b>		<b>Water Infrastructure Funding Recommendations</b>																
	A	Revise Chapter 9 - Base Funding					■	■	■					⊗				
<b>10</b>		<b>Adoption of Plan</b>																
	A	Periodic Meetings of the LCRWPG- Base Funding					■	■	■	■	■	■	■	■	■	■	■	■
	B	Required Public Meetings- Base Funding					■	■	■	■	■	■	■	■	■	■	■	■
	C	Administrative Support- Base Funding					■	■	■	■	■	■	■	■	■	■	■	■
	D	Public Participation for Planning Grant Process - Priority Supplemental Funding		■														

Note: This schedule uses calendar quarters, not TWDB quarters.

Legend: ■ Task work being done      ⊗ TWDB comments being addressed

**Appendix E**

**QUALIFICATIONS AND DIRECT EXPERIENCE OF  
PROPOSED PROJECT STAFF**

**James Kowis**

**Lower Colorado River Authority  
P. O. Box 220  
Austin, TX 78767-0220**

Voice: (512) 4981551

Mobile: (512) 656-3416

Fax: (512) 473-3551

Email- james.kowis@lcra.org

**EXPERIENCE:**

**November, 2005 to Present**

Lower Colorado River Authority: Austin, Texas

Manager, Water Supply Planning

- Manage and provide direction for the Water Management Plan and strategic water supply planning activities and functions at LCRA.
- Elected in 2007 to the Lower Colorado River Regional Water Planning Group, “Region K” and the “river authority” interest representative.
- Assist and provide direction on:
  - various elements of the studies associated with the LCRA-SAWS Water Project; and
  - federal, state and local jurisdiction permitting and regulatory authorizations.
- Work extensively with internal and external customers and stakeholders on water supply planning activities and issues.

**January 1, 1999- November, 2005**

James Kowis Consulting: Austin, Texas

Owner

- Provide a broad range of expertise and assistance to individuals and entities in solving difficult or unique matters related to water rights, water quality, protection and management of ground water, water marketing, conjunctive use, aquifer storage and recovery, dam and levee safety, flood management, watermaster operations, on-site wastewater systems, air quality associated with agricultural sources and the overall enforcement of these regulatory programs.
- Advise and assist clients in obtaining the necessary federal, state and/or local authorizations.
- Current client list includes: Alcoa Inc. Rockdale Operations; Hillco Partners, LLC, Water Texas, Hazen & Terrill, TXU, Guadalupe-Blanco River Authority, Brazos River Authority, The Anschutz Corp., Waste Management of Texas, Inc., 2219 Kaufman Partners, LLP., The Hanor Company, Inc., Tom Berend, Clark, Winters & Thomas, Hall & Kleeman, PLLC; Michael Flume; Gardere Wynne

Sewell, LLP, Lloyd, Gosselink, Blevins, Rochelle, Baldwin & Townsend, PC;  
Jackson and Walker, and Vinson & Elkins.

**September, 1995 to November, 1998**

Texas Natural Resource Conservation Commission: Austin, Texas  
Senior Technical Specialist, Water Policy and Regulations Division

- Provided technical and regulatory assistance to agency staff, regulated community, support agencies and the general public on the following programs: Water Quality, Water Rights, Dam Safety, Flood Management, Interstate Compacts, Ground Water Management, Watermaster Operations, rural pollution prevention programs and relations with counterparts in the Republic of Mexico.
- Worked extensively with internal and external customers in the development of difficult rule, regulation and policy changes [e.g. Senate Bill 1 (1997), concentrated animal feeding operations (CAFOs), on-site wastewater, licensed irrigators, aquifer storage and recovery, etc...].
- Identified and solved difficult regulatory and operational issues/problems by working with legislative leaders, local and regional governments, state and federal agencies, industry and other stakeholders.
- Represented the TNRCC before the Texas Legislature, state and federal agencies, local and regional governmental bodies, conferences, seminars and workshops.
- Actively participated in the development of Senate Bill 1 during the 1997 Legislative session.

**February, 1993- September, 1995**

Texas Natural Resource Conservation Commission Austin, Texas  
Director, Agriculture and Rural Assistance Division

- Managed and provided direction for the following programs: Agricultural Water Quality and Water Rights Permitting, Dam Safety, Flood Management, Interstate Compacts, Watermaster Operations, Community Support (rural pollution prevention activities), and Volunteer Citizen Monitoring.
- Worked with legislative leaders, local and regional governments, state and federal agencies, industry and other stakeholders in identifying and solving difficult regulatory and operational issues/problems.
- Developed and implemented a Division budget in excess of \$7 million for the above programs, which involved 90 employees and 15 grants and methods of finance.
- Provided regulatory and technical assistance to local/regional entities and organizations and industry representatives regarding economic development.
- Represented the Agency before the Texas Legislature, state and federal agencies, local and regional governments, conferences, seminars and workshops.
- Actively participated in the development of legislation (Senate Bill 1477) to resolve issues related to the Edwards Aquifer.
- Provided support and direction to the Agency's Agriculture Advisory Committee.

**January, 1992 to February, 1993**

Texas Natural Resource Conservation Commission

Austin, Texas

Director, Watershed Management Division

- Successfully managed a 190 person Division including responsibilities related to Surface and Ground Water Quality Protection, Water Rights, Dam Safety, Floodplain Management, and associated enforcement with a budget in excess of \$11 million.
- Actively participated in legislative and local/regional efforts to develop management solutions to the Edwards Aquifer issue.
- Designed, prepared and implemented a plan to eliminate a 2 year water quality and water rights permitting backlog in less than 12 months.
- Established a successful interaction with the agricultural community through the development of an Agriculture Advisory Committee.
- Consulted with the regulated community and other stakeholders to determine their needs and priorities.

**November, 1991 to January, 1992**

Texas Natural Resource Conservation Commission

Austin, Texas

Assistant Director, Watershed Management Division

- Assisted the Division Director in all aspects of the program elements described above.

**October, 1987 to November, 1991**

Texas Water Commission

Austin, Texas

Assistant Director, Water Rights and Uses Division

- Assisted the Division Director in the day-to-day management of the following Division programs: Water Rights Permitting and Enforcement, Interstate Compacts, Watermaster Operations and Ground Water Protection and Management.
- Actively participated in the initial development and implementation of the Underground Storage Tank Program (now known as the Petroleum Storage Tank Program).
- Assisted in the development and tracking of a budget for the Division including multiple grants and methods of finance with a total budget of \$5 million involving over 100 employees.
- Provided technical assistance to local, regional and legislative interests in regard to the Edwards Aquifer issue.

**September, 1985 to October, 1987**

Texas Water Commission

Austin, Texas

Manager, Compliance and Watermaster Operations Section

- Administered the Water Rights Enforcement Program, which involved the management of 28 full-time employees in 3 office locations across the state with a budget of \$1.3 million.
- Assisted subordinates and supervisors in identifying and resolving difficult water rights enforcement issues and problems.
- Directed and worked with municipal, irrigation, industrial and other stakeholder's in the initiation and implementation of the South Texas Watermaster Operation.

**January, 1983 to September, 1985**

Texas Department of Water Resources

Austin, Texas

Head, Water Rights Adjudication Unit

- Responsible for the overall management of the Water Rights Adjudication Program.
- Developed and implemented the Unit's budget for 24 full-time staff with a total budget of \$1 million.
- Represented the Agency before the public as well as state and federal agencies in evidentiary hearings, conferences, seminars and workshops.
- Completed duties as an Adjudication Project Engineer as described below on the Brazos IV Segment.

**September, 1981 to January, 1983**

Texas Department of Water Resources

Austin, Texas

Assistant Chief, Water Rights Adjudication Section

- Responsible for and managed 24 engineers, draftpersons, and administrative staff in completing the adjudication of 57 segments involving 11,500 claims and 6000 water rights across the state of Texas.
- Assisted the Section Chief in the development and tracking of the Section's budget and supervised the remaining Section staff in the Chief's absence.
- Continued duties as an Adjudication Project Engineer on the segments listed below and the Brazos IV Segment of the Brazos River Basin.

**January, 1972 to September, 1981**

Texas Water Rights Commission/Texas Department of Water Resources Austin, Texas

Assistant Adjudication Project Engineer and Adjudication Project Engineer

- Completed investigations and issued published reports of adjudication on all water rights in the Upper Colorado River Segment and Pecan Bayou Watershed of the Colorado River Basin, and the Blanco-San Marcos Rivers Watershed of the Guadalupe River Basin.
- Testified as an expert witness in administrative evidentiary hearings and any district court proceedings regarding the Upper Colorado Segment, Pecan Bayou Watershed, Blanco-San Marcos Rivers Watershed and Concho River Segment.



**March, 1971 to January, 1972**

Texas A&M University

College Station, Texas

Research Associate

- Conducted extensive research on seed quality and moisture relationships in the harvesting and storing of cotton in modules versus the conventional trailer method.

**EDUCATION:**

Texas A&M University

College Station, Texas

B. S. Degree in Agricultural Engineering

December, 1970

**LICENSE:**

Registered Professional Engineer in Texas (#38565) since August 1975.

**AFFILIATIONS/MEMBERSHIPS:**

Texas Water Conservation Association, Chair- Industrial Panel, 2003-2008; Co-Chair- Water Resources Development and Management Committee, 2004-2007; Chair, Groundwater Subcommittee, 2004-2005; and member of the Reuse Committee, 2004-2005; Policy Committee, 2004-2005; and Environmental Flows Committee, 2003-2005. Association of Western State Engineers, President- 1996/97; Honorary Member- 1999-2008

**Appendix F**

**NOTIFICATION PUBLISHED IN NEWSPAPERS**

## **NOTICE OF PUBLIC MEETING – REGIONAL WATER PLANNING**

The Lower Colorado Regional Water Planning Group (Region K) will receive suggestions and recommendations from the public on the issues that should be addressed or provisions that should be included in the Scope of Work for Phase II of the Third Round of Regional Water Planning (2011 Planning Cycle). Region K consists of a 14-County planning area, which extends generally along the Colorado River from Mills and San Saba Counties in the Northwest to Matagorda County in the Southeast.

The opportunity to submit written and oral comments (not to exceed five (5) minutes per speaker) on the proposed scope of work will be provided during the Region K Scope of Work Public Meeting at Aqua Water Supply Corporation, 415 Old Austin Highway, Bastrop, Texas, on Monday, May 19, 2008 at 10:00 a.m.

Notice is also given that the Lower Colorado River Authority (LCRA) will submit a water planning grant application for financial assistance for Phase II of the Third Round of Regional Water Planning (2011 Planning Cycle) to the Texas Water Development Board by June 13, 2008.

Copies of the grant application may be obtained from the LCRA when it becomes available or from the Region K website ([www.regionk.org](http://www.regionk.org)). Written comments on the grant application must be filed by July 31, 2008, with both the applicant (LCRA) and the TWDB as follows: James Kowis, Administrative Agent for Region K, Lower Colorado River Authority, P.O. Box 220, Mail Stop R325, Austin, Texas 78767, and J. Kevin Ward, Executive Administrator, Texas Water Development Board, P.O. Box 13231, Austin, Texas 78711-3231.

For additional information, please contact James Kowis, Administrative Agent for Region K; Phone: (512) 498-1551; Email: [james.kowis@lcra.org](mailto:james.kowis@lcra.org) or submit questions to the address listed above. Also visit the Region K website at [www.regionk.org](http://www.regionk.org).

# Austin American-Statesman

PO#:

Ad ID#: 3358245

Acct#: 5124733206

Account Name: LCRA PURCHASING DEPT

LCRA PURCHASING DEPT  
PO BOX 679000  
ATTN LARA BLAIR  
AUSTIN, TX 78767-9000

APR 23 2008

### NOTICE OF PUBLIC MEETING - REGIONAL WATER PLANNING

The Lower Colorado Regional Water Planning Group (Region K) will receive suggestions and recommendations from the public on the issues that should be addressed or provisions that should be included in the Scope of Work for Phase II of the Third Round of Regional Water Planning (2011 Planning Cycle). Region K consists of a 14-County planning area, which extends generally along the Colorado River from Mills and San Saba Counties in the Northwest to Matagorda County in the Southeast. The opportunity to submit written and oral comments (not to exceed five (5) minutes per speaker) on the proposed scope of work will be provided during the Region K Scope of Work Public Meeting at Aqua Water Supply Corporation, 415 Old Austin Highway, Bastrop, Texas, on Monday, May 19, 2008 at 10:00 a.m. Notice is also given that the Lower Colorado River Authority (LCRA) will submit a water planning grant application for financial assistance for Phase II of the Third Round of Regional Water Planning (2011 Planning Cycle) to the Texas Water Development Board by June 13, 2008. Copies of the grant application may be obtained from the LCRA when it becomes available or from the Region K website ([www.regionk.org](http://www.regionk.org)). Written comments on the grant application must be filed by July 31, 2008, with both the applicant (LCRA) and the TWDB as follows: James Kowis, Administrative Agent for Region K, Lower Colorado River Authority, P.O. Box 220, Mail Stop R325, Austin, Texas 78767, and J. Kevin Ward, Executive Administrator, Texas Water Development Board, P.O. Box 13231, Austin, Texas 78711-3231. For additional information, please contact James Kowis, Administrative Agent for Region K. Phone: (512) 473-3200 ext. 1551 or (800) 776-5272; Email: [james.kowis@lcr.org](mailto:james.kowis@lcr.org) or submit questions to the address listed above. Also visit the Region K website at [www.regionk.org](http://www.regionk.org).

## AFFIDAVIT OF PUBLICATION

THE STATE OF TEXAS  
COUNTY OF TRAVIS

Before me, the undersigned authority, a Notary Public in and for the County of Travis, State of Texas, on this day personally appeared:

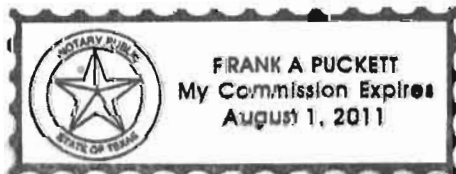
Shary Fowler

Classified Advertising Agent of the Austin American-Statesman, a daily newspaper published in said County and State that is generally circulated in Bastrop, Bell, Blanco, Brazos, Burleson, Burnet, Caldwell, Colorado, Comal, Coryell, Fayette, Gillespie, Gonzales, Guadalupe, Hays, Kerr, Lampasas, Lee, Llano, Milam, Nueces, San Saba, Travis, Washington and Williamson Counties, who being duly sworn by me, states that the attached advertisement was published at the lowest published rate for Classified advertising in said newspaper on the following date(s), to wit:

First Published: 4/19/2008	Last Published: 4/19/2008
Times Published: 1	Classification: Legal Notices (9980)
Lines: 70	Cost: \$382.10

and that the attached is a true copy of said advertisement.

SWORN AND SUBSCRIBED TO BEFORE ME, this the 21 day of April, 2008.



Frank A. Puckett  
Notary Public in and for  
TRAVIS COUNTY, TEXAS

Austin American-Statesman  
305 South Congress Ave., P.O. Box 670, Austin, Texas 78767-0670 512-445-3832

n, 10 ac, coastal, nice  
5.295/ac, \$3,500 down,  
10 ac, pond, views  
ac, 5% down Elgin, nice  
5.975/ac, 512-423-7136

to-4 Acs near 3 lakes,  
view, granite outcrops,  
& electric. Great loca-  
tion. Owner finance  
7-5883, 325-423-1186

1/2 Luling, 2 very scenic  
ranches with hill-  
siding sites, pecan  
lots of wildlife. 160  
\$3,785/ac, 78 acres, 2,  
54686, 512-423-7136

McDade-Gated County  
Estate 29+ac. Agg  
xempt Brick home,  
greenhouse, &  
1995K 512-563-1167 agt

W BEND FARMS, new  
develop. E. of CT,  
es, coastal grass, views  
40 ac. \$10K well/closing  
rks:917-8117/914-7727

1 - 3 bedroom/2bath,  
ACH, on 1 ac. Large pa-  
n. pond, sits with oaks  
es. Secluded on part of  
\$125K. Call 281-5235.

DR THE TENDERFOOT  
RUGGED CANYON,  
OVER BORDERS LG  
NATIVE EXOTIC  
SW OF ROCKSPRINGS,  
C., TERMS  
830-257-5572  
castranchland.com



### Northwest Travis County


1 House

**No Down Payment**  
Neighborhood: **Lago Vista**

Closing Cost-Appx. PITI \$2265-30  
Fixed rate 6.25%. Come by and see  
beautiful home. Walk to Country  
Club Golf Course. Granite countertops,  
kitchen, w/many cabinets, covered  
patio and back patio, 3 car garage &  
ter lot. 3 bed, 2 bath, 1901 sqft 2142  
front \$252,995 Call 267-0333

# REYTEX HOMES

WWW.REYTEX.COM



Northwest Travis County

and Springdale, 100% A/C with  
nice offices. Bill Yahn,  
Harrison-Pearson, 276-8335.

**Plus!** Austin + East Cesar  
Chavez commercial, re-  
tail, office 4,000 SF  
w/2000sf fenced yard, corner  
lot, good income 512 507 5152  
Statesman.com code -7HF7K

East Austin 1/2 acre on high-  
traffic street. Fenced, level  
building site, city-approved  
site plan, \$259K. 689-6054,  
775-5958

HIGHWAY 45  
10.7 commercial ac at SH 45 &  
RR 620. Great visibility &  
growth. \$238M/OBO.  
Owner 916-730-8009,  
Agents welcome.

MANOR 22 unit mini storage  
facility on 2.889 ac. Security  
fence, electronic gate, out-  
door RV/boat/trailer storage,  
Ready World, 784-8412

SE-Intersection 4.03 ac estate,  
ranchette, views, hilltop, 3800  
sqft, gated, fenced, next to  
Lennar Homes. Last of his kind,  
1.8M. 769-6008

SE-Intersection. 75 ac, Nieder-  
wald, TX, Hwy 21 frontage, old  
filling station, recent restau-  
rant, great car lot, 4 offices.  
769-6008

**8330-Houses To Be Moved**

2/1 duplex 1200sf, can be  
4/2 house. \$26,000/moved,  
Also Early 1900's tiny cottage  
300sf \$10,500/move  
512-288-4744

The Camera icon in-  
dicates that photos  
are available with  
the online version of the ad.

**Plus!** A Plus icon directs  
shoppers to the on-  
line version of the ad  
to read an expanded de-  
scription.

**Plus!** A Camera-Plus icon  
directs shoppers to  
the online version of the ad  
to view photos and read an  
expanded description.

To view online versions of  
our ads please go to:  
statesman.com/classifieds

To place an ad please go to:  
statesman.com/placeanad

### Apartments North Central

212-5789 - \$5 Off  
Rent, Sand & Water  
V-Ball. 328-4470  
AustinApartmentStore.com

5297 Move-In, 2bd  
\$675+, Fit Center,  
Wooded Views  
AustinApartmentStore.com

**Wow!** Beautiful apt complex  
w/pond, BBQ, fountains, 1g  
1000 sf units, 1br \$580/mo, 2br  
\$685/mo. Avail. Move-In Special.  
Hable espanol. Mike 470-2633

### Apartments East Central

Move-In Deal! New lrg units,  
Call Austin for details \$399  
value & condition of newer  
units. Dennis 512-927-2601

**Wow!** very lrg nice 2br units,  
good area & grounds, exc  
parking. Move-In Special. 1br  
\$812/mo, 2br \$645/mo. Hable  
espanol. Donna, 512-928-8071

### Apartments South Central

\$99 Dep. 2 bed  
\$755+ B-Ball.  
828-4470  
AustinApartmentStore.com

**TRAVIS' HEIGHTS:** beautiful  
remodeled gar. apt. Hdws;  
stained concrete flrs. Con-  
crete countertops. \$700.  
Immediate move in.  
914-6281; 441-7522

### Apartments Northwest

High Tech Bungalow 1mo Free!  
Enormous & Massive 2-2, Bills  
Pd! Apts: NOW! 259.8224 Brkr

Cedar Park - Cute n cozy, 3/2,  
decorative tile, 15'x20' cov-  
ered patio, refrigerated, \$1050,  
2413 Glen Field, Prime Prop RE  
342-9567, 576-0644

3 bedroom, 998+  
3 parks, Views, Lg  
pets. 928-4470  
AustinApartmentStore.com

112 Acpt. 2/2  
\$876, W/D Inc. Fil.  
Center, Views  
AustinApartmentStore.com

\$509, 2 bd  
\$859+ 24 hr Fil.  
828-4470  
AustinApartmentStore.com

Bad Credit OK... aff \$435, 1br  
\$560, 2br \$680, 3br \$799  
339-4411 broker

**CENTRAL-5795/mo (P) to  
Own 372-572 FORECLOSURE  
BUYER'S PLAN. 750 sq ft  
100, cov, petio, trees and  
land yd, picnic walking  
distance comm. pool/park  
near school/shopping  
round good 421-1629  
country21st.com**

2nd Duplex, wood floors, ceil-  
ing fans, fenced yard. June 3  
\$200, 477-8858

### Duplexes North Central

Mopac/Parmer 3/2, priv-  
idenced, recent appliances,  
W/D conn, CACH, fresh paint.  
\$975/mo. Dep. neg. Vacant.  
511-4876 cell. 784-5878

Lamar/Braker: Nice 2/2  
Quiet location. Fenced yard.  
Fireplace, W/D conn.  
Avail. n/w. \$750/mo  
512-825-1902

109-B Tejon, 2/1, no common  
walls, large bedrooms, fire-  
place, W/D conn., ceramic tile  
floors, fenced backyard, pets  
okay, \$825, 719-0296

### Duplexes South Central

1-1, carpet, great loca-  
tion, remodeled, clean,  
lrg closets, W/D hook-  
ups, CACH, 2718-A St. Ed-  
wards Cr. 5895, 413-6203

### Duplexes West

3-2 EP, vaulted ceilings, Terra  
Cotta tile flrs, gas stove,  
Marmona Fridge, W/D conn.,  
carport, Engng \$1350 - \$1350  
688-7461 6-2 347-1722

### Duplexes Northwest

MOPAC/DUVAL 4-plexes, 2-2,  
\$800/mo. new pt. wd flrs.  
750-7999, 825-5552

Anderson Mill Rd/Parmer, close  
to schools, excellent 3-2-1, 4  
yrs old, 1400 sq ft, huge bd rms,  
W/D conn, \$1095, no pets.  
Avail 5/1. Call 388-5502

Lovely! 1200 sqft 2-1.5, F, W/D  
conn, W/lcls, deck, fenced pa-  
tio, cvrd carprt, prlv, prk-like,  
lots more, near recreation area,  
\$795, \$350, 331-6477

### Duplexes North

Round Rock 2-1 1/2 4plex (2nd  
floor) fresh paint, great stor-  
age, fireplace & deck. \$675,  
314 Rawhide Loop, Prime Prop  
RE 342-9567, 826-6208

605 "B" Thrush Ave,  
2-1-CP, fenced yard  
\$625/\$500 Dep. 310-8830  
ridgehillinvestments.com

North Austin off Parkfield, 2/2/1,  
fenced, fireplace, trees, shows  
well, 905A Bird Creek, \$775,  
\$500 dep. Hope Properties Re-  
alty, 832-2133

Round Rock - 2 bedroom dup-  
lex, recent kitchen, bath, &  
floors, \$700/mo Call Amy at  
512-563-3618

### Duplexes Northeast

Behind Doble Jr. High, 9615  
Point Vista, 2/1, carport,  
fenced, trees, large washroom,  
\$750, \$500 dep. Hope Prop-  
erties Realty, 832-2133

### Duplexes Southeast

2/2/1 fenced, all appl.

sq ft, 601 Logan Round  
Rock \$1250/mo. 512-289-2638  
Statesman.com code -28TAJ

**OWN FOR LESS THAN RENT!**  
50 Dn/Closed 30Day Move-Insl  
All Areas! Bad Credit OK! Rent  
To Own Avail! Keller Williams  
Realty, 573-7687 Mike

Round Rock Forest Ridge Very  
classy 3-2 formal dining  
study, Pergo & hard tile, oak  
covered yard \$1375, 1402 Lau-  
rel Oak Loop, Prime Prop RE  
342-9567, 826-6208

Round Rock off 79, behind HEB  
Plus, 1816 Bayland Lg 3 or 4br,  
2-5-2, 2 story, gamern; apprx  
2700sf, \$1275 \$800 dep. Hope  
Properties Realty, 832-2133

Quiet Country 2/1.5/3gar/  
3carport, energy, Emt  
large kitchen, dining, great  
storage, near Georgetown  
/130 \$1250, 930-4195

Round Rock, big house for  
rent, 4-2-5-2 + gamern, 2800  
sqft, great neighborhood,  
lease option to buy, avail. Sec  
8 OK \$1350/mo. 512-914-8037

**ONE MONTH FREE RENT!**  
5/2 Home \$150/mo  
\$299 sec dep 594531  
Exp. 04/30/08 Call Sun  
Homes 888-280-0238  
RBIH34047

3/2 Home 1216sq ft,  
\$299 sec dep 5679/mo  
Exp. 04/30/08 Call Sun  
Homes 888-280-0238  
RBIH34047

3/2 Home 1216sq ft,  
\$299 sec dep 5995  
Exp. 04/30/08 Call Sun  
Homes 888-280-0238  
RBIH34047

3-2-1-story, country living,  
cov'd porch, patio 2 din, wate-  
r & sewer incl, \$1350+ dep,  
Senior discount, 512-635-6830,  
512-260-3272

4/2 Home 1224sq ft,  
\$299 sec dep 5995  
Exp. 04/30/08 Call Sun  
Homes 888-280-0238  
RBIH34047

3-2-1-story, country living,  
cov'd porch, patio 2 din, wa-  
ter & sewer incl, \$1350+ dep,  
Senior discount, 512-635-6830,  
512-260-3272

### Houses Northeast

3/2 Homes, leasing from  
\$874, All apps including  
W/D provided 888-205-6362  
MHDRFT00034379  
www.40ak.com

**OWN FOR LESS THAN RENT!**  
50 Dn/Closed 30Day Move-Insl  
All Areas! Bad Credit OK! Rent  
To Own Avail! Keller Williams  
Realty, 573-7687 Mike

Hutto 3/2 new home,  
\$1250/mo, \$800 dep,  
bad credit OK w/ good  
rental history, move in now,  
Kevin 914-7872

Parmer by Samsung,  
new ceramic tile, 3/2,  
\$800 dep, \$1400/mo!  
Bad credit OK w/ good rental  
history, Kevin 914-7872

HUTTO HOME 3/2/2, 2 dining,  
new ceramic tiled yard,  
storage building, 204 Malard  
Cove, \$1100 dep. Avail May 1,  
Call Hometown/Broker  
512-255-1569.

### Houses South

Model Home Beautiful 4-2 1/2  
hardwood & tile, all appliances  
incl, frlg, dbl garage, fenced,  
\$1,295, 6820 Doyal Dr, Prime  
Prop RE 342-9567, 576-0644.

All Renters Wanted!  
1 Month Rent Gets You  
Into A 3 or 4 Bdrm Manu-  
factured Home On Land!  
Call Now 888-466-3768.

area. NS/ D/P, RE, 506-1/66

**NC- New home, utilities,  
cable, high speed internet  
incl., \$400, furnished, Call  
512-917-8496**

NC-NrHcrrs Mall/Crestview,  
Mstr Ste w/BA&Lg clst/Wifi, Cbl.  
ABP \$590 Bkgrnd Chk 680-6603

**NC Oasis in City!** Room  
for rent \$500: Minutes  
to Domayne/Arboret-  
um area, Private, horses  
across street. Use of sunroom,  
washer/dryer, Zen atmosphere!  
Great energy! Call Angelique  
512-585-1606.

**NC- Roommate wanted-2  
story, 4 bdrm, 2.5 bath, nice  
location, centrally located, AOP,  
No smoker reqs! 570-1345**

**NO-Burnet & Howard  
furnished bdr, prlv frlg, CPU  
cable, free internet/long dis-  
tance phone, HBO cable,  
W/D, Avail. now. \$510/mo,  
ABP, No pets.  
Paul 512-963-7428**

NW Austin, Lakeway area, lrg  
poolside rm avail, fully fur-  
nished, cable TV, DVD player,  
prlv phone, cov'd parking, Road-  
runner, W/D, cvrd bath, pool,  
spa. No dep, bills, lease, or du-  
ties. \$200/wk or \$800/mo,  
Ron 266-1057

NW- Roommate wanted to share  
3BR house in Cedar Park.  
\$600 ABP, Stevie 740-4045

S- 2160 sqft, WiFi, W/D, maid  
service, prlv bdrm, no pets,  
\$995 +util/cbl. 627-0146

SC-Furnished room, NS, no pets,  
private bath/phone. Slaughter  
Ln \$225 ABP, James 721-7184

SC- Roommate - quiet &  
responsible to share  
Travis Hts. condo,  
\$500+util +\$150 dep. On bus  
line/Walk to St Eds. 696-1888

SC- Westgate - Very Very se-  
dative room for rent \$150 per  
week. All amenities. Furnished.  
Near buses. 292-8833

SO \$350 room. Free  
cable, internet. \$50  
util. \$100 dep. 291-0838.

### Roommate/Rental Services

Residential rental locators are  
required to be licensed by the  
Texas Real Estate Commission  
(PO Box 12188, Austin, TX  
78711-2188; 1-800-250-8732)

Locators may advertise apart-  
ment units in general terms,  
and all units may not have the  
same features. The amount of  
rent quoted in an advertise-  
ment may be the starting rent  
for a basic unit or for a unit  
which does not have all adver-  
tised features.

### Manufactured Hm Rentals

April Special 2BR/\$495, 3BR/\$550  
1st-Mo Free Rent 376-5874  
silentvalleyhomes.com

In Garland-2/1 W/D, Laminated  
floors, lrg yard, water paid,  
\$575/mo + \$500 dep.  
512-965-4809

### 3br-2ba doublewide

Manufactured Home Spaces

**\*\*1000sf Office Warehouse\*\*  
401 Victor St, Braker & I-35  
area. 10' overhead door.  
No automotive. \$650/mo.  
Call Mark, 834-9072**

Marfa, TX office space in comm-  
ctr. on Hwy 90 W, 450 sf w/  
pvt. bathrm. Wired for DSL.  
Paved parking. \$495/mo, &  
electr. Dep. req. 432-729-3776

ROUND ROCK: Affordable Of-  
fice / Warehouse space min-  
utes from I-35, Hwy 620 and  
Mopac. 1500 to 5000 SF.  
238-0938.

ROUND ROCK - Next door to La  
Frontera but 1/2 the price. Re-  
tail storefronts available up to  
15,000 SF. 238-0938 or  
www.skyridgeplaza.com

ROUND ROCK OFFICE SPACE  
FOR IMMEDIATE MOVE IN.  
200-1,000 square feet starting  
at \$395/SF. Utilities included.  
238-0938

GREAT VALUE! Office/retail  
spaces, Rutland/Metric, 1000 to  
4,800 sqft. 6 spaces to choose.  
\$75/sqft/month. 474-2224  
weleaseaustin.com

### Business Rentals Northeast

Manor / Pflugerville/  
Whouse / Offices  
Fenced. 3750/2500/  
15000sf /3Ph. Elec Access /  
SH-130/Parmer/290E/784-7665

Manor, 5000sf warehouse w/of-  
fice, 12ft OH door, easy access  
SH-130 toll road, HWY290,  
Parmer Ln. \$2625. Add 2500sf  
avail. Realty World, 784-8412

**OFFICE WAREHOUSE**  
1200sf, 4560sf, 3620sf 2-3-4 level  
Overhead door. No Auto.  
9701 Brown Lane, 837-6668

### Business Rentals South

Manchaca - FM 1626 area,  
10,000sf, 3000sf, 2000sf  
494-9995. www.gcoll.com

### Legal Notices

### 9980-Legal Notices

Hensel Phelps Construction Co.  
(Design-Build Contractor) is ac-  
tively soliciting proposals from  
subcontractors and material  
suppliers for Proposal Package  
#05 for the construction of The  
University of Texas at Austin,  
OPPC Project No. 102-257, Dell  
Pediatric Research Institute,  
Austin, Texas. Proposal  
Package #05 consists of Site Per-  
mits, Improvements, Final  
Cleaning, Interior Signage, and  
Exterior Signage. We will be  
accepting proposals at our  
project site offices, 1401 1/2  
East 51st Street, Austin, Texas  
78723 on Thursday, April 24th,  
2008 at 2:00 p.m. All Historically  
Underutilized Business  
Enterprises that perform the  
above items of work are  
strongly encouraged to sub-  
mit proposals. Hensel Phelps  
Construction Co. is available at  
(512) 524-2170 or fax (512)  
524-2178. Our company is an  
E.E.O. Employer. We encourage  
and actively solicit from  
minority and female subcon-  
tractors and suppliers for all  
projects.

Request for Proposals:  
Hunter Demolition & Wrecking  
Corp. request proposals for the  
referenced project.  
Health and Human Services

### NOTICE OF PUBLIC MEETING - REGIONAL WATER PLANNING

The Lower Colorado Regional  
Water Planning Group (Region  
K) will receive suggestions and  
recommendations from the  
public on the issues that  
should be addressed or provi-  
sions that should be included  
in the Scope of Work for Phase  
II of the Third Round of Re-  
gional Water Planning (2011  
Planning Cycle). Region K con-  
sists of 14-County planning  
area, which extends generally  
along the Colorado River from  
Mills and San Saba Counties in  
the Northwest to Matagorda  
County in the Southeast.  
The opportunity to submit writ-  
ten and oral comments (not to  
exceed five (5) minutes per  
speaker) on the proposed  
scope of work will be pro-  
vided during the Region K  
Scope of Work Public Meeting  
at Aqua Water Supply Cor-  
poration, 415 Old Austin High-  
way, Bastrop, Texas, on Mon-  
day, May 19, 2008 at 10:00 a.m.  
Notice is also given that the  
Lower Colorado River Author-  
ity (LCRA) will submit a water  
planning grant application for  
financial assistance for Phase II  
of the Third Round of Re-  
gional Water Planning (2011  
Planning Cycle) to the Texas  
Water Development Board by  
June 13, 2008.  
Copies of the grant application  
may be obtained from the  
LCRA when it becomes avail-  
able or from the Region K  
website ([www.regionk.org](http://www.regionk.org)).  
Written Comments on the  
grant application must be filed  
by July 31, 2008, with both the  
applicant (LCRA) and the  
TWDB as follows: James  
Kowis, Administrative Agent  
for Region K, Lower Colorado  
River Authority, P.O. Box 220,  
Mail Stop #325, Austin, Texas  
78767, and J. Kevin Ward, Ex-  
ecutive Administrator, Texas  
Water Development Board,  
P.O. Box 13231, Austin, Texas  
78711-3231.  
For additional information,  
please contact James Kowis,  
Administrative Agent for Re-  
gion K; Phone: (512) 473-3200  
ext. 1551 or (800) 776-5272;  
Email: [james.kowis@lcra.org](mailto:james.kowis@lcra.org)  
or submit questions to the ad-  
dress listed above. Also visit  
the Region K website at  
[www.regionk.org](http://www.regionk.org).

**BASTROP INDEPENDENT  
SCHOOL DISTRICT  
906 FARM STREET  
BASTROP, TEXAS 78602  
(512) 321-2292  
Request for Proposal  
#2008-19**

Bastrop Independent School  
District is accepting Sealed  
Proposals for the purchase and  
installation of Video Editing  
Software and Related Equip-  
ment for the Bastrop ISD Ath-  
letic Department.  
Proposals will be accepted until  
2:00 PM, Friday, May 19, 2008  
at the Bastrop Independent  
School District Service Center,  
906 Farm Street, Bastrop,  
Texas. Late proposals will be  
returned unopened.  
Specifications and proposal  
documents may be obtained  
in person at the Bastrop ISD  
Service Center, 906 Farm  
Street, Bastrop, TX 78602, by  
calling 512-321-2292, or via  
email  
[cbarron@bastrop.isd.tenet.edu](mailto:cbarron@bastrop.isd.tenet.edu)

**Affidavit of Publisher**

**STATE OF TEXAS  
COUNTY OF BASTROP**

Before me, the undersigned authority, on this day personally appeared  
\_\_\_\_\_DAVIS MCAULEY\_\_\_\_\_ known to me, who being duly sworn on his  
oath deposes and says that (s)he is the EDITOR of The Bastrop Advertiser, a  
newspaper of general circulation, published in said County; this said newspaper has been  
continuously and regularly published in said County for a period of more than one year; that a copy  
of the within and foregoing \_\_\_\_\_

Styled Public Meeting, Water Planning Case No. \_\_\_\_\_


was published in said newspaper 1 successive issues, being on the following dates:

4-19-08  
and a newspaper copy is hereto attached.

Signed Davis McAuley  
Davis/McAuley, Editor.

Subscribed and sworn to before me this, the 22<sup>nd</sup> day of April, A.D. 2008.

Virginia T. Pickering  
Virginia T. Pickering  
Notary Public in and for Bastrop County, Texas



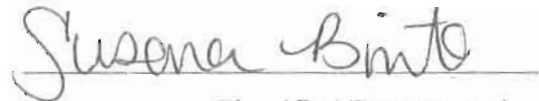
Seal

## Affidavit of Publication

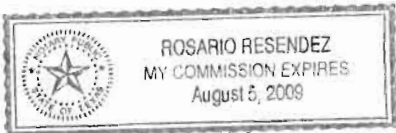
STATE OF TEXAS

COUNTY OF MATAGORDA

Before me, the undersigned authority, on this day personally appeared Susana Brito who on his/her oath stated: I am the Classified Representative of The Bay City Tribune, a newspaper published in Matagorda County, Texas, and know the facts herein stated to be true and correct: attached is a printed copy of publication of the notice/citation of which it purports to be a copy, as the same appeared in such newspaper in the respective issues of the 20<sup>th</sup> day of April.



Classified Representative



Sworn to before me this

5<sup>th</sup> day of May 2008



Notary Public in and for Matagorda County, Texas

## Legal Notices

### NOTICE OF PUBLIC MEETING – REGIONAL WATER PLANNING

The Lower Colorado Regional Water Planning Group (Region K) will receive suggestions and recommendations from the public on the issues that should be addressed or provisions that should be included in the Scope of Work for Phase II of the Third Round of Regional Water Planning (2011 Planning Cycle). Region K consists of a 14-County planning area, which extends generally along the Colorado River from Mills and San Saba Counties in the Northwest to Matagorda County in the Southeast. The opportunity to submit written and oral comments (not to exceed five (5) minutes per speaker) on the proposed scope of work will be provided during the Region K Scope of Work Public Meeting at Aqua Water Supply Corporation, 415 Old Austin Highway, Bastrop, Texas, on Monday, May 19, 2008 at 10:00 a.m.

Notice is also given that the Lower Colorado River Authority (LCRA) will submit a water planning grant application for financial assistance for Phase II of the Third Round of Regional Water Planning (2011 Planning Cycle) to the Texas Water Development Board by June 13, 2008. Copies of the grant application may be obtained from the LCRA when it becomes available or from the Region K website ([www.regionk.org](http://www.regionk.org)). Written comments on the grant application must be filed by July 31, 2008, with both the applicant (LCRA) and the TWDB as follows: James Kowis, Administrative Agent for Region K, Lower Colorado River Authority, P.O. Box 220, Mail Stop R325, Austin, Texas 78767, and J. Kevin Ward, Executive Administrator, Texas Water Development Board, P.O. Box 13231, Austin, Texas 78711-3231.

For additional information, please contact James Kowis, Administrative Agent for Region K; Phone: (512) 473-3200 ext. 1551 or (800) 776-5272; Email: [james.kowis@lcra.org](mailto:james.kowis@lcra.org) or submit questions to the address listed above. Also visit the Region K website at [www.regionk.org](http://www.regionk.org).

### NOTICE OF APPLICATION FOR UNDERGROUND STORAGE FACILITY (AMENDMENT OF EXISTING PERMIT FACILITY)

Tres Palacios Gas Storage, LLC  
53 Riverside Av.  
Westport, CT 06880

Tres Palacios Gas Storage, LLC has applied to the Railroad Commission of Texas to amend an existing permit to create, expand, operate and maintain an Underground Hydrocarbon Storage Facility.

The applicant proposes to store natural gas in the Markham Disposal

### 360 Mobile Homes for Sale

Beautiful 2,3,4 & 5 bedroom homes-sturdy hurricane construction. Best prices on Fleetwood, redmond, cavco. & 1500 total down-land and home packages. Automatic approval programs with good cash down. Call Kevin at 1-800-388-5113 RFI 35822

Repos for sale, single and doublewide. In house financing available. 800-346-6144

### 370 Mobile Home Lots for Rent

Mobile Home Lots for rent, (979)244-1267

### 410 Free Pets

Free Chocolate Lab 244-8959

### 420 Pets for Sale

Free to good home. Mixed Romainian & Dotson puppies. 245-3023

Pit Bulls for sale. Wormed, mom. & dad on premises. Call 979-557-7205

### 480 Motorcycles

82 miles per gallon. Only at El Campo Cycle Center! Honda, Suzuki, Polaris New & Used Bikes. 1-979-543-8442 [www.elcampocycle.com](http://www.elcampocycle.com)

### 490 Automobiles

07 Mits. Eclips. Loaded 20,000 Mi. \$16500 call 979-479-0507

1990 Mercedes Benz for sale. Runs good \$1500. 979-479-5072 any time.

2003 Chevy 1500 has

### 575 Office Space For Rent

Office Space Available 1400 sq. ft. All or part. Rent is negotiable. Bill Bell Realty 979-245-5589

### 580 Buildings for Lease

Building for rent, 75 feet by 40 feet on Nichols Rd., has office, \$750 + dep 241-8064 or 245-8770

### 630 Rent Houses, Unfurnished

3bed 2 bath, \$230/mo! 5% down, 20 yrs. @ 8%! For listings 800-544-6258 xS370

Enjoy country living in Blessing. 2 bed, 1 bath newly renovated. \$700/month w/ \$450 deposit. No children or pets. Call 979-240-4006 for more info.



504 Live Oak quarter acre. 2300 5th St home. 3/2 bedrooms

AVE H & 10th ho

Matagorda 979.80 Bay City 979.244. [www.FullStringerRealty.com](http://www.FullStringerRealty.com)

WARD REAL ESTATE 3600 Ave. F. Bay 979-245-



# PUBLISHER'S AFFADAVIT

STATE OF TEXAS

COLORADO COUNTY


Before me, the undersigned authority, this day appeared Cindy Parkhurst  
and after being by me duly sworn, says that she is the Publisher

of *The Colorado County Citizen*, a newspaper published in Colorado County, Texas, and that the notice, a copy of which is hereto attached, was published in said newspaper on the following dates:

April 23<sup>rd</sup> A.D. 2008

Cindy Parkhurst

SUBSCRIBE AND SWORN TO before me, this the 6<sup>th</sup> day of May A.D. 2008



Julie Wilburn  
Notary Public in and for Colorado County, Texas

for reception, to Sen. Kay chinson. sition will allow y of scarce spec- an be redeployed ses including the nt of an interop- lic safety commu- system that t responders and rsonnel to com- with each other on platform dur- encies. The 9/11

Congress outlined how criti- cal this need is to the nation's security. Many other countries have either completed the transi- tion to digital broadcasting or will do so in the next one to two years. The transition in this country will affect many Texans.

## BLACKCREEK DONATES TO LIONS

The Columbus Lions Club will host the annual Rolling Hills Challenge bicycle ride 10. The ride will begin at Beason's Park on the Colorado River in Columbus. Black of Columbus are the official ride sponsors. Pictured presenting a \$2,000 check to t for the ride are from left, Dorothy Wostarek of Black Creek Drilling, Lions Club m Appelt and Mike Wostarek.

### Services

#### CANTU FURNITURE REPAIR

- Hand caining & rush
- Refinishing & repair
- Free Estimates
- Free pickup & delivery

Call 732-3909

**orks!**

### Services

## LAWN MOWING

Retired teacher will mow & trim lawns


### RESIDENTIAL & COMMERCIAL

Call for rates or estimates

Alan Zahradnick

979-234-3052

361-798-0136



### Legals

**NOTICE OF PUBLIC MEETING - REGIONAL WATER PLANNING.** The Lower Colorado Regional Water planning Group (Region K) will receive suggestions and recommendations from the public on the issues that should be addressed or provisions that should be included in the Scope of Work for Phase II of the Third Round of Regional Water Planning (2011 Planning Cycle). Region K consists of a 14-County planning area, which extends generally along the Colorado River from Mills and San Saba Counties in the Northwest to Matagorda County in the Southeast. The opportunity to submit written and oral comments (not to exceed five (5) minutes per speaker) on the proposed scope of work will be provided during the Region K Scope of Work Public Meeting at Aqua Water Supply Corporation,

415 Old Austin Highway, Bastrop, Texas, on Monday, May 19, 2008 at 10:00 a.m. Notice is also given that the Lower Colorado River Authority (LCRA) will submit a water planning grant application for financial assistance for Phase II of the Third Round of Regional Water Planning (2011 Planning Cycle) to the Texas Water Development Board by June 13, 2008. Copies of the grant application may be obtained from the LCRA when it becomes available or from the Region K website (www.regionk.org). Written comments on the grant application must be filed by July 31, 2008, with both the applicant (LCRA) and the TWDB as follows: James Kowis, Administrative Agent for Region K, Lower Colorado River Authority, P.O. Box 220, Mail Stop R325, Austin, Texas 78767, and J. Kevin Ward, Executive Administrator, Texas

### Legals

Water Development Board, P.O. Box 13231, Austin, Texas 78711-3231. For additional information, please contact James Kowis, Administrative Agent for Region K; Phone: (512) 473-3200 ext. 1551 or (800) 776-5272; E m a i l : james.kowis@lcra.org or submit questions to the address listed above. Also visit the Region K website at www.regionk.org.

**NOTICE TO CONTRACTORS OF PROPOSED TEXAS DEPARTMENT OF TRANSPORTATION CONTRACTS.** Sealed proposals for contracts listed below will be received by TxDOT until the date(s) shown below, and then publicly read. **CONSTRUCTION/MAINTENANCE/ BUILDING FACILITIES CONTRACT(S).** Dist/Div: Yoakum. Contract: 6178-35-001 for **INSTALLATION OF LUMINAIRES** in **COLORADO** County will be opened on May 28, 2008 at 1:30 pm at the District Office for an estimate of \$74,354.00. Plans and specifications are available for inspection, along with bidding proposals, and applications for the TxDOT

### Legals

eligible to bid on a project. Prequalification materials may be requested from the State Office listed below. Plans for the above contract(s) are available from www.dot.state.tx.us and from reproduction companies at the expense of the contractor. NPO: 26614. State Office Constr./Maint. Division, 200 E. Riverside Dr., Austin, Texas 78704, Phone: 512-416-2540, Dist/Div Office(s), Yoakum District Engineer, 403 Huck St, Yoakum, Texas 77995-0757, Phone: 361-293-4300, Minimum wage rates are set out in bidding documents and the rates will be part of the contract. TxDOT ensures that bidders will not be discriminated against on the grounds of race, color, sex, or national origin.

Be it known to all that Glen Welch is not legally responsible for the actions or any financial debt incurred by Julia Lynn Welch.

**NOTICE TO CONTRACTORS OF PROPOSED TEXAS DEPARTMENT OF TRANSPORTATION CONTRACTS.** Sealed

## LEGAL NOTICE

Colorado County will sell surplus or salvage property at public auction on **April 26th at 10:00 a.m.**

Auction conducted by Duncan Auctioneers.

Auction site is 1847 Bus. Hwy 71 West in La Grange, Texas.

### Real Estate


### Real Estate

**Top Producer**  
**Bryan Roberts**  
979.966.7305 (cell)



★ Residential ★

- Matagorda-Lewis St: 1bd, 1ba beach resort, built in 2007, 1/2 mi. to marina, 8 mi. to beach. \$165,000-NEW
- Columbus-Hwy 71S: Updated 3bd, 1ba home, formal dining, covered deck & hot tub. \$159,000
- Bellville-W Main: Exceptional Detail, 3bd, 3ba home with cupola, atrium, formal dining, office/game room above 3-car gar., 1.15± ac. \$459,000
- Columbus-Milam St: Restored to Perfection, Texas Creek Rival, 4bd, 2.5ba home, longleaf pine floors, granite counters, lovely trees & more. \$359,000
- Delby-FM 1457: Vintage 2bd, 1ba home with area for a café or retail shop, 1± ac. \$89,900-REDUCED
- Columbus-Jennifer Lane: 4bd, 2ba MH, lg. kitchen, family room, office, 1.3± ac. \$99,000-REDUCED



# PUBLISHER'S AFFIDAVIT

## LEGAL NOTICES

### NOTICE OF PUBLIC MEETING REGIONAL WATER PLANNING

The Lower Colorado Regional Water Planning Group (Region K) will receive suggestions and recommendations from the public on the issues that should be addressed or provisions that should be included in the Scope of Work for Phase II of the Third Round of Regional Water Planning (2011 Planning Cycle). Region K consists of a 14-County planning area, which extends generally along the Colorado River from Mills and San Saba Counties in the Northwest to Matagorda County in the Southeast.

The opportunity to submit written and oral comments (not to exceed five (5) minutes per speaker) on the proposed scope of work will be provided during the Region K Scope of Work Public Meeting at Aqua Water Supply Corporation, 415 Old Austin Highway, Bastrop, Texas, on Monday, May 19, 2008 at 10 a.m.

Notice is also given that the Lower Colorado River Authority (LCRA) will submit a water planning grant application for financial assistance for Phase II of the Third Round of Regional Water Planning (2011 Planning Cycle) to the Texas Water Development Board by June 13, 2008.

Copies of the grant application may be obtained from the LCRA when it becomes available or from the Region K website [www.regionk.org](http://www.regionk.org). Written comments on the grant application must be filed by July 31, 2008, with both the applicant (LCRA) and the TWDB as follows: James Kowis, Administrative Agent for Region K, Lower Colorado River Authority, P.O. Box 220, Mail Stop R325, Austin, Texas 78767, and J. Kevin Ward, Executive Administrator, Texas Water Development Board, P.O. Box 13231, Austin, Texas

THE STATE OF TEXAS,  
COUNTY OF GILLESPIE


On this 23rd day of April, 2008, personally appeared before me the undersigned authority, Terrill D. Collier, who states that he is the publisher of the Fredericksburg Standard-Radio Post, published at Fredericksburg, Texas, Gillespie County, and upon being duly sworn by me on oath, states that the attached advertisement is a true and correct copy of the advertising published in said newspaper in one issue thereof, on the following date:

April 23, 2008




[Publisher]

Sworn to and subscribed before me on the 23rd  
day of April, A.D. 2008



Notary Public Signature

(SEAL)



IN THE MATTER OF THE

LCRA

Notice of Public Meeting  
Regional Water Planning

THE STATE OF TEXAS,

County of WILLIAMSON

Clark Thurmond

being duly sworn, says that he is the publisher of Williamson County Sun / Sunday Sun  
a newspaper of general circulation which has been continuously and regularly published for a period of not less  
than one year in the County of WILLIAMSON, Texas, preceding the date of the  
attached notice, and that the said notice was published in said paper as follows:

First insertion 20<sup>TH</sup> day of APRIL 20 08

Second insertion \_\_\_\_\_ day of \_\_\_\_\_ 20 \_\_\_\_\_

Third insertion \_\_\_\_\_ day of \_\_\_\_\_ 20 \_\_\_\_\_

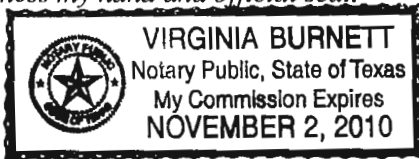
Fourth insertion \_\_\_\_\_ day of \_\_\_\_\_ 20 \_\_\_\_\_

*Clark Thurmond*

Publisher.

Subscribed and sworn to before me, this 25<sup>TH</sup> day of APRIL 20 08

Witness my hand and official seal.



*Virginia Burnett*  
Virginia Burnett My Commission Expires  
Notary Public 11/02/2010

**PUBLICATION NOTICE**

**NOTICE OF PUBLIC MEETING-REGIONAL WATER PLANNING**

The Lower Colorado Regional Water Planning Group (Region K) will receive suggestions and recommendations from the public on the issues that should be addressed or provisions that should be included in the Scope of Work for Phase II of the Third Round of Regional Water Planning (2011 Planning Cycle). Region K consists of a 14-County planning area, which extends generally along the Colorado River from Mills and San Saba Counties in the Northwest to Matagorda County in the Southeast.

The opportunity to submit written and oral comments (not to exceed five (5) minutes per speaker) on the proposed scope of work will be provided during the Region K Scope of Work Public Meeting at Aqua Water Supply Corporation, 415 Old Austin Highway, Bastrop, Texas, on Monday, May 19, 2008 at 10:00 a.m.

Notice is also given that the Lower Colorado River Authority (LCRA) will submit a water planning grant application for financial assistance for Phase II of the Third Round of Regional Water Planning (2011 Planning Cycle) to the Texas Water Development Board by June 13, 2008.

Copies of the grant application may be obtained from the LCRA when it becomes available or from the Region K website [www.regionk.org](http://www.regionk.org). Written comments on the grant application must be filed by July 31, 2008, with both the applicant (LCRA) and the TWDB as follows: James Kowis, Administrative Agent for Region K, Lower Colorado River Authority, P.O. Box 229, Mail Stop R325, Austin, Texas 78767, and J. Kevin Ward, Executive Administrator, Texas Water Development Board, P.O. Box 13231, Austin, Texas 78711-9231.

For additional information, please contact James Kowis, Administrative Agent for Region

K; Phone (512) 473-3200 ext. 1551 or (800) 776-5272; Email: [james.kowis@lcrd.org](mailto:james.kowis@lcrd.org) or submit questions to the address listed above. Also visit the Region K Website at [www.regionk.org](http://www.regionk.org).

File No. \_\_\_\_\_

**IN THE MATTER OF THE**

**AFFIDAVIT OF PUBLISHER TO PUBLICATION OF LEGAL NOTICE**

Filed the \_\_\_\_\_ day of

\_\_\_\_\_ 20 \_\_\_\_\_

By \_\_\_\_\_ Deputy \_\_\_\_\_

HERITAGE 46244

An invoice in the amount of \$ 64.15 will be sent at the end of the month.

# NOTICE OF PUBLIC MEETING

## REGIONAL WATER PLANNING

The Lower Colorado Regional Water Planning Group (Region K) will receive suggestions and recommendations from the public on the issues that should be addressed or provisions that should be included in the Scope of Work for Phase II of the Third Round of Regional Water Planning (2011 Planning Cycle). Region K consists of a 14-County planning area, which extends generally along the Colorado River from Mills and San Saba Counties in the Northwest to Matagorda County in the Southeast.

The opportunity to submit written and oral comments (not to exceed five (5) minutes per speaker) on the proposed scope of work will be provided during the Region K Scope of Work Public Meeting at Aqua Water Supply Corporation, 415 Old Austin Highway, Bastrop, Texas, on Monday, May 19, 2008 at 10:00 a.m.

Notice is also given that the Lower Colorado River Authority (LCRA) will submit a water planning grant application for financial assistance for Phase II of the Third Round of Regional Water Planning (2011 Planning Cycle) to the Texas Water Development Board by June 13, 2008.

Copies of the grant application may be obtained from the LCRA when it becomes available or from the Region K website ([www.regionk.org](http://www.regionk.org)). Written comments on the grant application must be filed by July 31, 2008, with both the applicant (LCRA) and the TWDB as follows: James Kowis, Administrative Agent for Region K, Lower Colorado River Authority, P.O. Box 220, Mail Stop R325, Austin, Texas 78767, and J. Kevin Ward, Executive Administrator, Texas Water Development Board, P.O. Box 13231, Austin, Texas 78711-3231.

For additional information, please contact James Kowis, Administrative Agent for Region K; Phone: (512) 498-1551; Email: [james.kowis@lcra.org](mailto:james.kowis@lcra.org) or submit questions to the address listed above. Also visit the Region K website at [www.regionk.org](http://www.regionk.org).

**PUBLISHER'S AFFIDAVIT**

STATE OF TEXAS  
COUNTY OF FAYETTE


Before me, the undersigned authority, on this day personally appeared Larry C. Jackson, publisher of **The Fayette County Record**, a twice-weekly newspaper of general circulation, which has been continuously and regularly published for a period of not less than one year in said State and County, who after being duly sworn by me, upon his oath deposes and says that he is publisher of said newspaper, and that the attached Notice or Citation was published in said newspaper, **The Fayette County Record**, and that said publication was made on the following date:


April 18, 2008

Printed copy of said Notice or Citation is hereto attached.

  
\_\_\_\_\_  
Larry Jackson  
Publisher of  
**The Fayette County Record**

Sworn to and subscribed before me, this the 22nd day of  
May, A.D. 2008

  
\_\_\_\_\_  
Notary Public in and for  
Fayette County, Texas



(SEAL)

## FOR SALE

RECEIVING BIDS on 20 Fayette Saving's Stocks (for sale). Leave message (979) 561-8387.

(48-1c)

GOLDEN TECHNOLOGIES Power Lift & Recline Chair. Purchased Feb. 19, 2008 - Paid \$800 - Will sell for \$600 Firm. (979) 968-5781 or after 5 - (979) 247-4041.

(48-1p)

## USED VEHICLES

1986 FORD LTD Crown Victoria. Needs some engine work, \$700. Call (979) 966-0313.

(92-tfnc)

1999 LINCOLN TOWN Car/Executive Series. 92,500 miles. Excellent condition. Good mileage, \$6,950. (979) 968-2822.

(47-2c)

2001 WHITE GMC Sonoma SLS. 75,000 miles, great condition, asking \$7,000. Call Derek (214) 264-4087 or (979) 968-1406.

(48-3p)

### LA GRANGE FORD-L-M, INC.

www.lagrangeford.com  
968-6461 1-800-375-6461

## MOBILE HOMES

SPRING CLEARANCE - All 2008 reduced for Immediate Sale. Save, Save, Save. Now open till 7 PM Mon-Sat. Fayette Country Homes. Call 800-369-6888 (RBI 32896).

(46-4c)

FORECLOSURE SALE - Large selection single and double wides. Fayette Country Homes in Schulenburg. Call 800-369-6888 (RBI 32896) Open Sundays 1-6 PM.

(46-4c)

FLEETWOOD HOMES - 55 years of quality, service at affordable prices. Don't Pay Big City Prices. Service and Savings in Schulenburg. Fayette Country Homes. Call 800-369-6888 (RBI 32896)

(46-4c)

## WANT TO BUY

BUYING WHOLE or partial estates - antique furniture (ask for Henry) (800) 322-5177.

(27-tfc)

WANTED - 6' OR 8' windmill & tower in working or near-working condition. Call (713) 664-2724.

(27-8c)(35-8c)(43-9c)

LA GRANGE PLASTICS, Inc. at 915 E. Colorado St. is now buying scrap metal. Please come by and see us or call (979) 968-9411.

(28-tfc)

INDIAN ARROWHEADS & Artifacts wanted. Will buy entire collection or just one piece. Will pay top dollar. (210) 889-3100.

(44-16c)

## MISCELLANEOUS

WANTED - BABY armadillos. We have all permits. (979) 247-4999.

(38-8tfc)(46-4c)

## ESTATE SALES

### ESTATE SALE

Smithville,

Sat. - 8-4, Sun. - 9-2.

1029 Wilkes Circle  
(at Colorado Dr.

Take 71 to Colorado Dr.  
exit turn left onto Colorado  
3 blocks on left)

Eastlake bed & dresser,  
cane rocker, sleeper sofa,  
curio cabinet, small tables,  
bedroom set, dining set,  
desk, China hutch, old fire  
hydrant, Hummel Collection,  
glassware, linens & more!

## GARAGE SALES

GARAGE SALE - Fri. & Sat., 8-until, off of FM 155 go to 3233 Munke Rd. Linens, shoes, purses, pants sets & much more.

(48-1p)

MOVING SALE - Sat., Apr. 19, 9-3, 524 S. Meyer. Bargains galore -too much

## LEGAL NOTICES

### NOTICE OF PUBLIC MEETING - REGIONAL WATER PLANNING

The Lower Colorado Regional Water Planning Group (Region K) will receive suggestions and recommendations from the public on the issues that should be addressed or provisions that should be included in the Scope of Work for Phase II of the Third Round of a Regional Water Planning (2011 Planning Cycle). Region K consists of a 14-County planning area, which extends generally along the Colorado River from Mills and San Saba Counties in the Northwest to Matagorda County in the Southeast.

The opportunity to submit written and oral comments (not to exceed five (5) minutes per speaker on the proposed scope of work will be provided during the Region K Scope of Work Public Meeting at Aqua Water Supply Corporation, 415 Old Austin Highway, Bastrop, Texas, on Monday, May 19, 2008 at 10:00 a.m.

Notice is also given that the Lower Colorado River Authority (LCRA) will submit a water planning grant application for financial assistance for Phase II of the Third Round of Regional Water Planning (2011 Planning Cycle) to the Texas Water Development Board by June 13, 2008.

Copies of the grant application may be obtained from the LCRA when it becomes available or from the Region K website ([www.regionk.org](http://www.regionk.org)). Written comments on the grant application must be filed by July 31, 2008, with both the applicant (LCRA) and the TWDB as follows: James Kowis, Administrative Agent for Region K, Lower Colorado River Authority, P.O. Box 220, Mail Stop R325, Austin, Texas 78767, and J. Kevin Ward, Ex-





**Radhost School Rd:** Hardi-plank/Stone me, warm colors, formals, updated carpet arms, pens, 13± ac. **\$299,900-REDUCED**

**Hartfield Rd:** Collection of Historic xd, 7ba total, main house has a gourmet ks & Views, 9± ac. **\$865,000-NEW**

**Lapalac Rd:** 4bd, 3ba, 4431± sf home, & dining, den, hay production, 2 pond, 2 pt., workshop, 31± ac. **\$480,000**

**-FM 1457:** 4/2, 110± ac. **\$1.8M-SOLD**

**Hwy 183S:** Guadalupe River Frontage, acious 3bd, 3bd home, panoramic views, & cattle facilities, 67± ac. **\$798,000**

**3 Raymond Rd:** Light & Airy 3bd, 2.5ba ng & 2 living areas, FP, covered porches, ling w/AC, 1.88± ac. **\$198,500-NEW**

**-Hwy 237:** Sitting Atop a High Ridge, 4bd, rme, antique barn, 2/2 guest cottage, 1/1 s, partially wooded, 54± ac. **\$495,000**

**Radhost School Rd:** 1890's 2bd, 1ba 3 ponds, barn, several storage buildings, encing, views, 126.6± ac. **\$724,500**

**Schoenst Rd:** 12± ac. **\$287,000-PENDING**

**oehr Rd:** 3bd, 2ba brick home, spacious covered BBQ area, 9± ac. **\$244,600**

**John Road:** 26± ac. **\$389,900-PENDING**

**Swiss Alp Hills Loop:** 3bd, 2ba home, hen, several storage bldgs., country c. Manicured Grounds. **\$181,000-NEW**

★ **Residential** ★

**akbend Ln:** New Const., 3bd, 2ba, neu-own molding & more. **\$129,900-NEW**

**rose Mayer Loop:** "Tuscan Feel" 3bd, ustom kitchen, arched doorways, stained/ . & patio with hot tub. **\$174,900-REDUCED**

**-Mill St:** Charming 3bd, 2.5ba home, loors & exposed beam ceilings, stone FP, s, guest cottage, 1± ac. **\$289,000-NEW**

**lnoak Ct:** New Const., 3bd, 2ba, neutral r molding, large kitchen. **\$119,000-NEW**

**l River View:** Pristine 3bd, 2ba brick gar., covered patio, shady yard. **\$105,000**



**uckeye Trail ~ Near Frisch Auf Golf** rmarkable 4bd, 3.5ba Austin Stone home, en, office, walk-in closets in every bdrm., nd & abundant storage. **\$475,000-NEW**

★ **PAYING RENT!**

**nham to Serve You Better**  
p: 979.249.5767 or 888.663.6467  
**ntryProperty.com**  
ct or Seller \*

Entertainment Room, Flat Screen T.V. to list. (48-1p)  
with Pool Table. Huge Master Suite, Island Kitchen. Come See. Fayette Country Homes in Schulenburg. Call 800-369-6888 (RBI 32896) (46-4c)

**FIRST TIME Buyers Program!** Call for special Preapproval! 1(888) 822-9978. (RBI 32823). (39-ftc)

**LIVESTOCK / HAY**

**BRANDS BRANGUS** bulls - fertility tested, heavy weaning weights w/o creep feed. Call Janie Lange, 7AM-8PM, (979) 249-3320. (38-ftc)(46-ftfc)

**PUREBRED CHARLOAIS** Bulls & Herefords - Bulls are fertility tested. 48 to 50 ready for service. Herefords are breeding age. Les Hurta, cell-(512) 581-2242, (512) 360-3017- Smithville. (48-2wc)

**Hills Prairie Livestock Auction**

**Hwy 304, Bastrop Tx.** (512)321-3979  
**Sale every Wed. 12:00 noon**  
**Winchester Holding Pens**  
**FM 153 West**  
**(979)702-0137**  
**Giddings Holding Pens**  
**FM 141 North**  
**(979)540-8676**

**FARM EQUIPMENT**

**TRACTORS FOR Sale** - 130 hp International 1066 w/cab 95 hp International Farmall 806 w/cab and front end loader. Call (979) 561-6111. (45-3wp)

**FOUND**

**WE HAVE** several sets of keys looking for their owners. You can come in to identify them at The Fayette County Record. (41-ftnc)

**Want to let the community know about your business?**  
**Call Us (979) 968-3155**  
**We can help!**

**REPTILES;  
GARDENING;  
HISTORY**

Visit the Fayette County Record BOOK CENTER to learn more  
127 S. Washington (979) 968-3155

**AUCTIONS**

**MAYER AUCTIONEERING**  
Sat., Apr. 26th @ 10:00 AM  
Mathis Rentals Surplus Equipment And Area Consignment Auction  
At 1099 Highway 71.  
Mathis Rentals "Expansion Yard"  
(Next To Munday Ford)  
Just East Off The Hwy. 21 - 71.  
Consignments Needed  
www.mayerauction.com  
RUDY MAYER TXS 12271  
10% BP \$100 Less No BP Thereafter  
Call 979-716-3148 or 832-452-3622

ecutive Administrator, Texas Water Development Board, P.O. Box 13231, Austin, Texas 78711-3231.  
For additional information, please contact James Kowis, Administrative Agent for Region K; Phone: (512) 473-3200 ext. 1551 or (800) 776-5272; Email: james.kowis@lcra.org or submit questions to the address listed above. Also visit the Region K website at [www.regionk.org](http://www.regionk.org). (48-1c)

**WHO'S YOUR #1 PAPER??**  
*The Fayette County Record of course!*  
**GIVE US A CALL (979) 968-3155**

**AUCTIONS**


**- PUBLIC AUCTION -**  
**SATURDAY, APRIL 26, 2008 - 10:00 AM - LA GRANGE, TX**  
**Location** - 1847 Hwy 71 Bus. West - Next to Tractor Supply in La Grange  
Selling surplus equipment for: Fayette Co., Colorado Co., Cities of La Grange, Schulenburg, Weimar, Flatonia, Columbus, and La Grange ISD and others. Everyone Welcome!  
**Information** - (325) 247-5281  
**Week of Auction** - (979) 968-3610  
**Website** - [www.auctionpeek.com](http://www.auctionpeek.com)  
**Auction conducted by Duncan Auctioneers - Llano, TX - Jimmy Decker- Lic.#10410**

STATE OF TEXAS  
COUNTY OF WHARTON

Before me, the undersigned authority, on this day  
personally appeared Frances M. Deiterich, the  
Office Manager of the Wharton Journal-Spectator,  
(TITLE) (NAME OF NEWSPAPER)  
a newspaper having general circulation in Wharton County, Texas, who  
being by me duly sworn, deposes and says that the foregoing attached  
notice was published in said newspaper on the following dates, to  
wit: April 19, 2008.

Frances M. Deiterich

Subscribed and sworn to before me this the 8<sup>th</sup> day of  
May, 2008, to certify which witness my hand and seal of office.



Helen F. Sevier

Notary Public in and for  
Wharton County, Texas

OR  
-70  
tags.  
y  
).  
Area  
es  
CLE  
KER  
7488  
go  
)4678  
GA  
rship  
ng a  
asino  
a  
up at  
t 7:30  
rive at  
n  
aid  
ontact:  
(-0800  
ell)  
LE  
3pm  
ing!  
kas  
LE  
2pm  
pit,  
etc.  
37

Wharton County Junior College is seeking sealed proposals for a full size sedan for Administrative use.

Bid specifications are available at the WCJC Purchasing Office at 911 Boling Highway, Wharton, Tx 77488, or by phone at (979) 532-6305. Sealed proposals will be accepted at the office of the Vice President of Administrative Services until Thursday, May 8, 2008 at 3:00pm when they will be opened and publicly read. Proposals received after that time will be returned unopened. Proposals submitted to the college should be clearly marked: **Automobile Proposal.**

The Board of Trustees of Wharton County Junior College reserves the right to accept or reject any or all bids and act in the best interest of the college.

WCJC is an equal opportunity employer.

This notice was published in the Wharton Journal-Spectator on April 12 and April 19, 2008.

**NOTICE OF PUBLIC MEETING  
- REGIONAL WATER  
PLANNING**

The Lower Colorado Regional Water Planning Group (Region K) will receive suggestions and recommendations from the public on the issues that should be addressed or provisions that should be included in the Scope of Work for Phase II of the Third Round of Regional Water Planning (2011 Planning Cycle). Region K consists of a 14-County planning area, which extends generally along the Colorado River from Mills and San Saba Counties in the Northwest to Matagorda County in the Southeast.

The opportunity to submit written and oral comments (not to exceed five (5) minutes per speaker) on the proposed scope of work will be provided during the Region K Scope of Work Public Meeting at Aqua Water Supply Corporation, 415 Old Austin Highway, Bastrop, Texas, on Monday, May 19, 2008 at 10:00 a.m. Notice is also given that the Lower Colorado River Authority (LCRA) will submit a water planning grant application for financial assistance for Phase II of the Third Round of Regional Water Planning (2011 Planning Cycle) to the Texas Water Development Board by June 13, 2008.

Copies of the grant application may be obtained from the LCRA when it becomes available or from the Region K website ([www.regionk.org](http://www.regionk.org)). Written comments

Authority, P.O. Box 220, Mail Stop R325, Austin, Texas 78767, and J. Kevin Ward, Executive Administrator, Texas Water Development Board, P.O. Box 13231, Austin, Texas 78711-3231.

For additional information, please contact James Kowis, Administrative Agent for Region K; Phone: (512) 473-3200 ext. 1551 or (800) 776-5272; Email: [james.kowis@cra.org](mailto:james.kowis@cra.org) or submit questions to the address listed above. Also visit the Region K website at [www.regionk.org](http://www.regionk.org).

This notice was published in the Wharton Journal-Spectator on Saturday, April 19, 2008.

**NOTICE TO VENDORS**

Wharton Independent School District will accept sealed request for proposals for **ASBESTOS CONSULTING AND AIR MONITORING SERVICES** to be used by different Campuses and Departments throughout the District. Proposal specifications are available and may be obtained from Dr. Galen Privitt at 2100 N. Fulton Street, Wharton, Texas 77488, (979)532-6204.

Sealed proposals will be due at the Education Support Center, Wharton Independent School District, Attention: Dr. Galen Privitt, at above mentioned address no later than 11:00 a.m. (local time), Thursday, May 8, 2008. Proposals must be plainly marked on the outside of the envelope **"SEALED RFP, ASBESTOS CONSULTING AND AIR MONITORING SERVICES, RFP #05-08-08."** (Note: Faxed Proposals will not meet this requirement and will NOT be accepted.) Only proposals received by the date and time specified above will be considered. Vendors are invited to be present at the opening of proposals specified above in the District's Board Room at the address ~~marked above~~. The ~~notice on page C above~~.

**Answer to Puzzle on page B5**

**PUZZLE SOLUTION**

E	B	L	A		E	P	H	A	N		A	L	E	S	
B	L	O	C		L	I	A	N	A		S	O	L	O	
B	A	S	E	B	A	L	L	I	N		F	I	E	L	D
S	H	E	R	R	T	E	S		L	A	B	I	A		
					A	N	A		G	A	E	N			
T	H	R	I	C	E		S	A	L	E	S	B	M	X	N
W	A	I	V	E			A	P	T		A	B	O		
I	N	C	A	S			S	E	S	T	I	N	A	S	
H	N	E			T	U	S	K		E	L	U	T	E	
S	O	D	A	L	I	T	Y		C	A	L	L	E	D	
					N	A	P	E		D	A	S			
S	A	W	E	D		T	E	N	E	M	E	N	T		
A	S	K	M	E		A	G	A	I	N	L	A	T	E	R
P	I	L	I		T	E	R	C	E		A	C	N	E	
S	O	Y	A		P	E	N	E	S		T	E	N	E	

This notice was published in the Wharton Journal-Spectator on April 16, 19, 23, and 26, 2008.

**NOTICE TO CONTRACTORS  
OF PROPOSED  
TEXAS DEPARTMENT OF  
TRANSPORTATION (TxDOT)  
CONTRACTS**

Sealed proposals for contracts listed below will be received by TxDOT until the date(s) shown below, and then publicly read.

**CONSTRUCTION/  
MAINTENANCE/BUILDING  
FACILITIES CONTRACT(S)**

Dist/Div: Yoakum  
**Contract 6177-72-001 for  
BRIDGE JOINT & SEAL in  
WHARTON County,** etc will be opened on May 29, 2008 at 1:30 pm at the District Office for an estimate of \$244,024.00.

Plans and specifications are available for inspection, along with bidding proposals, and applications for the TxDOT Prequalified Contractor's list, at the applicable State and/or Dist/Div Offices listed below. If applicable, bidders must submit prequalification information to TxDOT at least 10 days prior to the bid date to be eligible to bid on a project. Prequalification materials may be requested from the State Office listed below. Plans for the above contract(s) are available from TxDOT's website at [www.dot.state.tx.us](http://www.dot.state.tx.us) and from reproduction companies at the expense of the contractor.  
**NPO: 26640**

State Office  
Constr./Maint. Division  
200 E. Riverside Dr.  
Austin, Texas 78704  
Phone: 512-416-2540

Dist/Div Office(s)  
Yoakum District  
District Engineer  
403 Huck St  
Yoakum, Texas 77995-0757  
Phone: 361-293-4300

Minimum wage rates are set out in bidding documents and the rates will be part of the contract. TXDOT ensures that bidders will not be discriminated against on the grounds of race, color, sex, or national origin.

This notice was published in the Wharton Journal-Spectator on April 19 and April 23, 2008.

**CLASSIFIEDS GET RESULTS!**

**PETS**

oy's & Min-  
arms.com  
3335.

Weeks old  
wormed,  
ocolate,  
on site.

ppies. 6  
hots and  
3693

SALE. 3  
\$50. for

EPHERD  
mes. 6-7

**Horses**

0575.

S Jiggs,

Large  
Bahia,  
\$30. De-  
3511

or sale,  
ill John

**le**

/ LOVE.  
arranty.

ESS SET  
nty. Can

IS: Mys-  
1 Falls &  
Sept 28  
Nov. 5:

ess Set.  
nty. De-  
297.

plastic.  
79. Call

**151 MISC. FOR SALE**

FRIGIDAIRE STAINLESS STEEL REFRIGERATOR with top mount freezer. In new condition, only 2 years old, 18.2 cubic feet. \$500. Call 979-543-5602 after 6 p.m.

7 PC SOLID WOOD Bedroom Set. New in boxes with warranty. List \$2k, Sacrifice \$739. Call 361-237-4332.

TWO PROM DRESSES for sale, like new. Best offer. Size medium and 5/6. Call 979-543-5602.

YORK CENTRAL UNIT, 4 ton, 13 seer, electric air/heat unit, 8 months old (new) \$1,150. Call 979-543-7525 or 979-236-8844.

LEATHER SOFA/LOVE, New in plastic, warranty. \$629. Call 361-237-4302.

POOL TABLE New, solid wood w/1" slate. Install, warranty & accessories included. List \$2,899. Sacrifice \$1,399. Call 361-288-3640.

3-PIECE SECTIONAL SOFA w/ queen sleeper, \$350. Small upright freezer, \$40. Dryer (needs heating element), \$40. White wrought iron baby bed w/mattress, sheets, bumper pad, comforter, \$35. 979-532-4237

\$98 FULL PILLOWTOP SET. In plastic, never used. Warranty. 361-237-4306.

\$299 BEDROOM SET, Headboard, dresser/mirror, Chest, nitestand, New - Factory warranty. 361-237-4303.

\$299 SLEIGH BED & PILLOWTOP SET. Brand new, in factory wrap. Warranty. 361-232-4630.

ENTERTAINMENT CENTER 3 ft. long by 2 ft. deep. Space for 36-inch TV. 5 components, 3 drawers. Great shape. \$175.00 979-532-3117

2007 ABOVE GROUND HARD SIDE POOL. 18'x33', 52" high. Brand new, still in box. Paid \$2,800. Asking \$2,000. 832-595-8662

**153 WANT TO BUY**

WILL BUY JUNK CARS, junk trucks, junk farm machinery, salvage metal, etc. Call 979-335-4705 or 979-618-0880, Joey.

**171 Lost & Found**

**LOST:  
WHITE LABRADOR  
RETRIEVER**  
Male, 1 year old, 65-70 Lbs. Blue Collar, no tags.  
Last seen Thursday morning, April 10.  
3804 CR216 - El Lobo Area  
**REWARD!**  
713-725-0196

**171 Special Notices**

ABANDONED VEHICLE  
POOR FARMS WRECKER  
1110 E. MILAM  
WHARTON, TEXAS 77488  
(979) 532-4461  
1991 Blue Isuzu Amigo  
VIN: JAABL01EXM9804678  
Lic. Plate: AQR 9884 GA

**The Henry White Scholarship Foundation is sponsoring a trip to the Coshatta Casino in Kinder, Louisiana**  
**WHEN: April 25, 2008**  
**TIME:** The bus will pick up at Wal-Mart Supercenter at 7:30 p.m. and scheduled to arrive at Coshatta at 12:00 a.m.  
**COST: \$15.00 per person**  
*(The money needs to be paid a week before the trip.)*  
**If you are interested, please contact:**  
**Bobbie Stephens 979-531-0800 (home); 409-739-4166 (cell)**  
**Roosevelt (Mutt) Ray 979-532-8106 (home); 832-971-6785 (cell)**

**SELL IT IN THE CLASSIFIEDS!**

**175 Public Notice**

**WJC Wharton County Junior College**  
**REQUEST FOR PROPOSALS**

Wharton County Junior College is seeking sealed proposals for a full size sedan for Administrative use.

Bid specifications are available at the WCJC Purchasing Office at 911 Boling Highway, Wharton, Tx 77488, or by phone at (979) 532-6305. Sealed proposals will be accepted at the office of the Vice President of Administrative Services until Thursday, May 8, 2008 at 3:00pm when they will be opened and publicly read. Proposals received after that time will be returned unopened. Proposals submitted to the college should be clearly marked: **Automobile Proposal.**

The Board of Trustees of Wharton County Junior College reserves the right to accept or reject any or all bids and act in the best interest of the college.

WCJC is an equal opportunity employer.

This notice was published in the Wharton Journal-Spectator on April 12 and April 19, 2008.

**NOTICE OF PUBLIC MEETING - REGIONAL WATER PLANNING**

The Lower Colorado Regional Water Planning Group (Region K) will receive suggestions and recommendations from the public on the issues that should be addressed or provisions that should be included in the Scope of Work for Phase II of the Third Round of Regional Water Planning (2011 Planning Cycle). Region K consists of a 14-County planning area, which extends generally along the Colorado River from Mills and San Saba Counties in the Northwest to Matagorda County in the Southeast.

The opportunity to submit written and oral comments (not to exceed five (5) minutes per speaker) on the proposed scope of work will be provided during the Region K Scope of Work Public Meeting at Aqua Water Supply Corporation, 415 Old Austin Highway, Bastrop, Texas, on Monday, May 19, 2008 at 10:00 a.m. Notice is also given

on the grant application must be filed by July 31, 2008, with both the applicant (LCRA) and the TWDB as follows: James Kowis, Administrative Agent for Region K, Lower Colorado River Authority, P.O. Box 220, Mail Stop R325, Austin, Texas 78767, and J. Kevin Ward, Executive Administrator, Texas Water Development Board, P.O. Box 13231, Austin, Texas 78711-3231.

For additional information, please contact James Kowis, Administrative Agent for Region K; Phone: (512) 473-3200 ext. 1551 or (800) 776-5272; Email: [james.kowis@lcra.org](mailto:james.kowis@lcra.org) or submit questions to the address listed above. Also visit the Region K website at [www.regionk.org](http://www.regionk.org).

This notice was published in the Wharton Journal-Spectator on Saturday, April 19, 2008.

**NOTICE TO VENDORS**

Wharton Independent School District will accept sealed request for proposals for **ASBESTOS CONSULTING AND AIR MONITORING SERVICES** to be used by different Campuses and Departments throughout the District. Proposal specifications are available and may be obtained from Dr. Galen Privitt at 2100 N. Fulton Street, Wharton, Texas 77488, (979)532-6204.

Sealed proposals will be due at the Education Support Center, Wharton Independent School District, Attention: Dr. Galen Privitt, at above mentioned address no later than 11:00 a.m. (local time), Thursday, May 8, 2008. Proposals must be plainly marked on the outside of the envelope **"SEALED RFP, ASBESTOS CONSULTING AND AIR MONITORING SERVICES, RFP #05-08-08."** (Note: Faxed Proposals will not meet this requirement and will NOT be accepted.) Only proposals received by the date and time specified above will be considered. Vendors are invited to be present at the opening of proposals specified above in the District's Board Room at the address named above. The

**Answer to Puzzle on page B5**  
E B L A E P H A H A L E S

**1 Garage Sales**

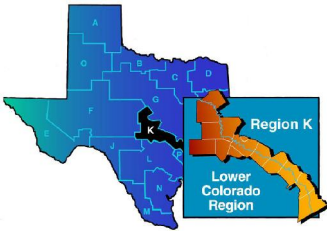
OP 416  
Half-Price  
Thurs  
Jim First  
im-1pm.

**5th Annual Radiology Club Rummage Sale**  
Sat., Apr 26 • 8am-Noon  
**35 Families**

**GARAGE SALE**  
Sat • Apr 19 • 7am-3pm  
Little Bit of Everything!

**Appendix G**

**NOTIFICATION TO WATER RIGHTS HOLDERS, JUDGES, MAYORS, REGIONAL  
PLANNING GROUP CHAIRS, AND WATER DISTRICTS AND WATER  
AUTHORITIES**



## VOTING MEMBERS

John Burke, Chair  
Haskell Simon, Vice-Chair  
Teresa Lutes, Secretary  
Jim Barho  
Sandra Dannhardt  
David Deeds  
Ronald G. Fieseler  
Ronald Gertson  
Barbara Johnson  
Chris King  
James Kowis  
Laura Marbury  
Bill Miller  
Bill Neve  
W.R. Pickens  
W.A. Roeder  
Harold Streicher  
James Sultemeier  
Paul Tybor  
Roy L. Varley  
Jennifer Walker  
Del Waters

## COUNTIES

Bastrop  
Blanco  
Burnet  
Colorado  
Fayette  
Gillespie  
Hays (partial)  
Llano  
Matagorda  
Mills  
San Saba  
Travis  
Wharton (partial)  
Williamson (partial)

**Lower Colorado River Authority**, Administrative Agent  
P.O. Box 220 Austin, Texas 78767  
(512) 473-3200, Fax (512) 473-3551

**TO:** All Interested Parties  
**FROM:** Lower Colorado Regional Water Planning Group (Region K)  
**DATE:** April 10, 2008  
**SUBJECT:** Notice of Public Meeting to Receive Input on Scope of Work for Phase II of the Third Round of Regional Water Planning (2011 Planning Cycle), and Application for Water Planning Grant

## **NOTICE OF PUBLIC MEETING** **REGIONAL WATER PLANNING**

**The Lower Colorado Regional Water Planning Group (Region K)** will receive suggestions and recommendations from the public on the issues that should be addressed or provisions that should be included in the scope of work for Phase II of the Third Round of Regional Water Planning (2011 Planning Cycle). Region K consists of a 14-County planning area, which extends generally along the Colorado River from Mills and San Saba Counties in the Northwest to Matagorda County in the Southeast.

**The opportunity to submit written and oral comments** (not to exceed five (5) minutes per speaker) on the proposed scope of work will be provided during the Region K Scope of Work Public Meeting at Aqua Water Supply Corporation, 415 Old Austin Highway, Bastrop, Texas, on Monday, May 19, 2008 at 10:00 a.m.

**Notice is also given that the Lower Colorado River Authority (LCRA) will submit a water planning grant application** for financial assistance for Phase II of the Third Round of Regional Water Planning (2011 Planning Cycle) to the Texas Water Development Board by June 13, 2008.

**Copies of the grant application** may be obtained from the LCRA when it becomes available or from the Region K website ([www.regionk.org](http://www.regionk.org)). Written comments on the grant application must be filed by July 31, 2008, with both the applicant (LCRA) and the TWDB as follows:

James Kowis  
Administrative Agent for Region K  
Lower Colorado River Authority  
P.O. Box 220, Mail Stop R325  
Austin, Texas 78767

J. Kevin Ward  
Executive Administrator  
Texas Water Development Board  
P.O. Box 13231  
Austin, Texas 78711-3231

**For additional information**, please contact James Kowis, Administrative Agent for Region K; Phone: (512) 473-3200 ext. 1551 or (800) 776-5272; Email: [james.kowis@lcra.org](mailto:james.kowis@lcra.org) or submit questions to the address listed above. Also visit the Region K website at [www.regionk.org](http://www.regionk.org).

## Water Right Holders

Water Right Number	Water Right Type	Owner Name	Permitted Amount in Acre-Feet Per Year	Use	TWDB Region
1405	6	BEVERLY SECHRIST SOMERS	9.7	irrigation	K
1405	6	MARY C VEHLE	26.5	irrigation	K
1405	6	R J SECHRIST	21.3	irrigation	K
1405	6	REDDING RANCH LTD	15.6	irrigation	K
1407	6	CLETIS GRONA ET AL	11.04	irrigation	K
1407	6	FALCON SEABOARD DIVERSIFIED INC	32.75	irrigation	K
1407	6	PENNY L GRONA CRENWELGE ET UX	16.21	irrigation	K
1408	6	HERBERT REEH	8.25	irrigation	K
1409	6	KEYSER BIRSCHWALE	12.5	irrigation	K
1410	6	JAY D RUTLEDGE III ET AL	25.34	irrigation	K
1411	6	PAUL D & BETTY MEEK	50	irrigation	K
1412	6	C H BONN & SONS	118	irrigation	K
1413	6	EDWIN & WERNER HENKE	20.6	irrigation	K
1414	6	ERNEST W KOTT	12	irrigation	K
1415	6	STEVE & HILMAR JUENKE	12.5	irrigation	K
1416	6	MELVIN BONN ET UX	21.75	irrigation	K
1417	6	ALLEN ROY HENKE ET AL	7.14	irrigation	K
1417	6	E J COP	120	irrigation	K
1417	6	ROY RICHARD HENKE	112.86	irrigation	K
1418	6	NATHAN KOTT ET AL	44	irrigation	K
1419	6	WALTON HEIMANN	3	irrigation	K
1420	6	LILLIAN WISEMANN ET VIR	9.86	irrigation	K
1420	6	YUCCA LILY LTD	10.14	irrigation	K
1421	6	BRIAN T MCLAUGHLIN	31.29	irrigation	K
1421	6	DONALD M PARRISH ET UX	66.71	irrigation	K
1422	6	WEIRICH BROTHERS INC	50.2	mining	K
1423	6	GREGORY KEITH HAGEL	80	irrigation	K
1424	6	THOMAS G LOEFFLER ET UX	33	irrigation	K
1425	6	RAY E & ANNETTE GILBERT	2	irrigation	K
1426	6	F W BURGESS	17	irrigation	K
1427	6	CITY OF FREDERICKSBURG		recreation	K
1428	6	VAN C BROWN	21	irrigation	K
1429	6	CONRAD ERNST	6	irrigation	K
1430	6	MILTON C BOOS	25	irrigation	K
1431	6	LILLIAN M WISEMAN	11	irrigation	K
1432	6	DAYTON SOLBRIG ET AL	25	irrigation	K
1432	6	MARVIN G PIPKIN ET UX	11.5	irrigation	K
1433	6	THEODORE J STEHLING	30	irrigation	K
1434	6	DR J HARDIN PERRY	6	irrigation	K
1435	6	CLEMENS IMMEL ESTATE	8	industrial	K
1436	6	GAY NELL MILLARD ET AL	12	irrigation	K
1437	6	DOR W BROWN JR ET AL	30	irrigation	K
1438	6	ALBERT G DWARSHUS JR	3	irrigation	K
1438	6	HENRY J FRANTZEN	3.98	irrigation	K
1438	6	LESTER C FRANTZEN	33.02	irrigation	K
1439	6	HILMER WEINHEIMER	221	irrigation	K
1440	6	BOOT RANCH DEVELOPMENT LP	121	irrigation	K
1442	6	LISTON MANER	12	irrigation	K
1443	6	EUGENE PATTESON	13.175	irrigation	K
1443	6	JANICE C PATTESON	0.252	irrigation	K
1445	6	WAYNE E MOHR	30	mining	K
1446	6	MEDICINE BOW RIVER RANCH LTD PARTNERSHIP	45	irrigation	K
1447	6	KELLER EQUIPMENT CO	31	irrigation	K
1448	6	VICTOR KLINGSIEK	22	irrigation	K
1449	6	DANIEL HOHENBERGER	26	irrigation	K
1450	6	CLAYTON KLINGSIEK ET AL	35	irrigation	K
1452	6	JEANINE M BELL	18.5	irrigation	K
1452	6	SHEILA E PETSCH	18.5	irrigation	K
1453	6	WILLIE A WEHMEYER JR	41	irrigation	K
1456	6	ELGIN O BEHRENDIS	4.005	irrigation	K

## Water Right Holders

Water Right Number	Water Right Type	Owner Name	Permitted Amount in Acre-Feet Per Year	Use	TWDB Region
1456	6	MELVIN RAY BEHREND	6.495	irrigation	K
1457	6	BERNARD STAUDT ESTATE	14	irrigation	K
1458	6	HILMER O NEBGEN	1.7	irrigation	K
1459	6	RUBEN RUEBSAHM	25.5	irrigation	K
1460	6	CHARLES W KLEIN	10	irrigation	K
1461	6	BYRON C HULETT ET UX	13.1	irrigation	K
1461	6	J MIKE HOWARD ET UX	13.81	irrigation	K
1461	6	JOE KIRK FULTON	499.83	irrigation	K
1461	6	THE LBJ COMPANY	3.26	irrigation	K
1463	6	ERNEST HODGES ESTATE ET AL	39	industrial	K
1465	6	UNITED STATES DEPT OF INTERIOR	114	irrigation	K
1467	6	AUSTIN INVESTMENTS CO	220	irrigation	K
1468	6	MARY O'BOYLE II ENGLISH	500	irrigation	K
1469	6	TEXAS PARKS & WILDLIFE DEPT	160	irrigation	K
1470	6	WERNER SCHUMANN	50	irrigation	K
1471	6	ESTATE OF J O TANNER	21.7	irrigation	K
1471	6	GEORGE RICHARD TANNER	1.3	irrigation	K
1471	6	KENNETH LINDIG	33	irrigation	K
1472	6	AL LOUIS LINDIG ET UX	7	irrigation	K
1473	6	JOHN W O'BOYLE JR	276	irrigation	K
1474	6	KERMIT ECKHARDT	26	irrigation	K
1475	6	CHARLES OTTMERS	3	irrigation	K
1476	6	JOHNNIE W OTTMERS	3	irrigation	K
1478	6	JAMES J MOONEY	9	irrigation	K
1479	6	CITY OF JOHNSON CITY	220	municipal/domestic	K
1480	6	W T YETT		recreation	K
1481	6	TEXAS PARKS & WILDLIFE DEPT	30	municipal/domestic	K
1482	6	NANCY WARREN FRASHER	34	irrigation	K
1571	6	KINGSLAND WSC	40	municipal/domestic	K
1632	6	JAMES VANCE BAETHGE	23	irrigation	K
1632	6	LENAH JO HOOPER		irrigation	K
1639	6	CHANAS RANCH LP	84	irrigation	K
1642	6	RANDOLPH C LEIFESTE	5	industrial	K
1643	6	CHARLES T PERKINS JR ET UX	1	industrial	K
1644	6	NORMAN H GRENWELGE	30	industrial	K
1645	6	CLYDE C BUSH ET AL		recreation	K
1646	6	MRS LUKE MOSS		recreation	K
1647	6	MRS RACHEL E JONES TALKINGTON	15	irrigation	K
1648	6	FLOYD KOTHMANN	2	irrigation	K
1649	6	ODIS K JONES	6	irrigation	K
1650	6	CITY OF LLANO	400	municipal/domestic	K
1651	6	LILA FAYE JOHNSON	24	irrigation	K
1652	6	KENNETH D RHODES ET UX	11	irrigation	K
1654	6	MAUD MOSS		recreation	K
1656	6	GUY L CLYMER		recreation	K
1658	6	D MALCOLM LONG	60	irrigation	K
1659	6	ROY B SILER	24	irrigation	K
1744	6	L L GILGER	95	irrigation	K
1745	6	JOHN JUDSON GRAVES ET AL	80	irrigation	K
1748	6	SLEDGE CATTLE CO INC	47.33	irrigation	K
1748	6	ZEPHYR LAND COMPANY	77.67	irrigation	K
1749	6	GENE SLEDGE / SLEDGE CATTLE CO	20	irrigation	K
1750	6	J DON WYLIE	32	irrigation	K
1751	6	MARY ALICE STALCUP	200	irrigation	K



### Water Right Holders

Water Right Number	Water Right Type	Owner Name	Permitted Amount in Acre-Feet Per Year	Use	TWDB Region
1751	6	PEGGY JEAN ROSS		irrigation	K
1752	6	P V KING	127	irrigation	K
1753	6	CHARLES & CATHERINE MANGHAM	52	irrigation	K
1755	6	JOHN C SMITH ET AL	60	irrigation	K
1756	6	VIRGIL KEITH ANDERSON ET UX	16	irrigation	K
1757	6	MILLS CO HUNT & FISH CLUB INC		recreation	K
1758	6	JAMES R FARMER ET UX	3	irrigation	K
1759	6	W M STANSBERRY	69	irrigation	K
1760	6	DUREN TRUST	60	irrigation	K
1761	6	JERRY L SPRINKLE ET UX	4	irrigation	K
1762	6	DORIS CATHERINE STERLING TRUSTEE	41	irrigation	K
1847	6	LLANO PARTNERS LTD	200	irrigation	K
1856	6	JUDY DUNNEGAN	15.72	irrigation	K
1856	6	KATHLEEN HAWKINS	18.28	irrigation	K
1857	6	MABEL FLEMING	6	irrigation	K
1858	6	E L BYRD	19	irrigation	K
1859	6	CHRISTINE DIANE POOL BESSENT ET AL	171	irrigation	K
1860	6	LARRY BAKER ET UX	96	irrigation	K
1861	6	WILLARD KEITH BESSENT ET UX	20	irrigation	K
1862	6	CHRISTINE DIANE POOL BESSENT ET AL	28	irrigation	K
1863	6	FRANK CHURCHILL ET UX	15	irrigation	K
1863	6	JIMMY SHOOK ET AL	35	irrigation	K
1864	6	DON FOWLER ET UX	25.74	irrigation	K
1864	6	SHARON KAY ELLIS	7.26	irrigation	K
1865	6	CLARENCE G JOHNSON III	15	irrigation	K
1866	6	SEIDERS SAN SABA RANCH LTD	93	irrigation	K
1867	6	JOHNSON REVOCABLE TRUST	54	irrigation	K
1869	6	CRAIG STENCIL ET UX	41.27	irrigation	K
1869	6	HOMER R OWENS ET UX	25.73	irrigation	K
1871	6	LARRY GENE CONNER	120	irrigation	K
1872	6	TRIPLE M CATTLE CO	225	irrigation	K
1873	6	EUGENE CONNER	104	irrigation	K
1874	6	BEN F AMONETT ET AL	0.9	irrigation	K
1874	6	DENNIS HARDMAN ET UX	34.1	irrigation	K
1875	6	CHARLES B MARTIN JR ET UX	114	irrigation	K
1876	6	THE ESTATE OF RILEY C HARKEY ET AL	142	irrigation	K
1877	6	BONNIE HARKEY	146	irrigation	K
1879	6	RANDY KIRK HARKEY ET AL	25	irrigation	K
1880	6	CHRISTINE BAGLEY EDMONDSON	29	irrigation	K
1881	6	CONNIE BAGLEY ADAMS	37.3	irrigation	K
1881	6	DEAN BAGLEY JR	103	irrigation	K
1882	6	MARJORIE GUNTER ET AL	150	irrigation	K
1883	6	BYRON E & GEORGIA L LEWIS	31	irrigation	K
1884	6	JAMES B BONHAM CORPORATION	72	irrigation	K
1885	6	T N WOOD	64	irrigation	K
1886	6	MAXINE MIFFLETON	4.2	irrigation	K
1886	6	RICKY LAMBERT ET UX	30.6	irrigation	K
1886	6	RONNIE MCBRIDE ET UX	4.2	irrigation	K
1887	6	ROGER RICKY LAMBERT ET UX	329	irrigation	K
1888	6	SLOAN LIVESTOCK LTD	88	irrigation	K
1889	6	MRS HOPE CRUTSINGER	41	irrigation	K
1890	6	THE GREAT SAN SABA RIVER PECAN	434	irrigation	K
1891	6	ESTATE OF SARA JEAN CAMERON	24.5	irrigation	K
1891	6	JOE ROGAN MILLER	117.5	irrigation	K
1892	6	ESTATE OF JOHN P MCCONNELL JR	52.55	irrigation	K
1892	6	JOHNETTE MCCONNELL EARLY ET AL	180.45	irrigation	K
1894	6	GAILIAN DEAN BAGLEY JR	272	irrigation	K
1897	6	WILTON & BETTY MARTIN	80	irrigation	K
1898	6	DAVID GILGER	40	irrigation	K

### Water Right Holders

Water Right Number	Water Right Type	Owner Name	Permitted Amount in Acre-Feet Per Year	Use	TWDB Region
1899	6	ANITA OWEN	340	irrigation	K
1901	6	ROY BAGLEY	49	irrigation	K
1902	6	JOHN T & GLENNETTA SANDERSON	2	irrigation	K
1903	6	CITY OF SAN SABA	550	municipal/domestic	K
1904	6	WINSTON MIKE MILLICAN	5	irrigation	K
1905	6	L F & MARY B TOWNSEND	38	irrigation	K
1907	6	PATSY RAYE McCONNELL	198	irrigation	K
1908	6	W L OWEN JR	40	irrigation	K
1909	6	JOE C SMITH	84	irrigation	K
1910	6	EDGAR HUBBERT JR ET UX	14	irrigation	K
1912	6	J M GAGE JR	112	irrigation	K
1913	6	EMMETT LEE GRUMBLES	270	irrigation	K
1913	6	JOHN PAT GRUMBLES		irrigation	K
1914	6	MARTHA OWEN BURNHAM ET AL	207	irrigation	K
1915	6	MAX MAHAN	220	irrigation	K
1916	6	ANN BERNICE JOYCE ET AL	103	irrigation	K
1918	6	HELEN MIKKELSON ET AL	40	irrigation	K
1919	6	JIMMIE D SHAHAN	15	irrigation	K
1920	6	WALLACE MADDOX ET AL	14	industrial	K
1921	6	SAN SABA IRREVOCABLE TR AG	20	irrigation	K
1922	6	WILLIE MAY SHAHAN	40	irrigation	K
1924	6	RAYMOND A OLIVER	49	irrigation	K
1926	6	R L OLIVER ET AL	6	irrigation	K
1927	6	M A O'BANNON ALTIZER ET AL	54	irrigation	K
1928	6	ELSIE MILLICAN	118	irrigation	K
2075	6	H D WRIGHT ET UX	2	irrigation	K
2075	6	O C TOWNSEND ET UX	2	irrigation	K
2079	6	LAKE SHERIDAN ESTATES INC		recreation	K
2080	6	ENGSTROM BROTHERS PARTNERSHIP	248	irrigation	K
2081	6	TRUMAN ENGSTROM JR ET AL	683.27	irrigation	K
2085	6	WILLIAM MARK WIED	13	irrigation	K
2086	6	A J RICHTER ET AL	282	irrigation	K
2087	6	LEO M KORENEK	84	irrigation	K
2089	6	LOUIS P HOFFMAN	48	irrigation	K
2452	6	O P LEONARD JR ET AL	1302	irrigation	K
2472	6	O P LEONARD JR ET UX	1460	irrigation	K
2516	6	J PHILLIP KEETER	11.9	irrigation	K
2518	6	OSCAR L GRANT	6.1	irrigation	K
2519	6	JEAN IRBY	8	irrigation	K
2524	6	STACEY LANE RUDD FAMILY LTD PARTNERSHIP	120	irrigation	K
2525	6	C BARTON DRAPER ET UX	620	irrigation	K
2526	6	W H HICKS	14	irrigation	K
2527	6	CHARLES A HICKS	14	irrigation	K
2528	6	TRUMAN LONG	203	irrigation	K
2529	6	T WARD LOCKLEAR	239	irrigation	K
2530	6	RIVER CREEK LTD	41	irrigation	K
2531	6	DON TAPP ET UX	73.48	irrigation	K
2531	6	PAT REAGAN ET UX	55.11	irrigation	K
2531	6	RICHARD M BARNEY	28.076	irrigation	K
2531	6	STEWART LIVING TRUST DATED 3/13/02	43.334	irrigation	K
2532	6	A J BECK ESTATE	90	irrigation	K
2533	6	KITTY JO SIMPSON CUMMINGS	44	irrigation	K
2533	6	NANCY C BUSH	44	irrigation	K

## Water Right Holders

Water Right Number	Water Right Type	Owner Name	Permitted Amount in Acre-Feet Per Year	Use	TWDB Region
2533	6	ROGER D BUSH ET UX	44	irrigation	K
2534	6	NETTLESHIP FAMILY TRUST PTA MAR 31 1997	156	irrigation	K
2535	6	THOMSON REVOCABLE LIVING TRUST	313	irrigation	K
2536	6	CHARLES E JONES ET UX	96	irrigation	K
2536	6	JOAN PEET MCMULLAN TRUST NO 1	140	irrigation	K
2537	6	L I TANNER	125	irrigation	K
2538	6	BILLY W BORHO ET UX	66.3	irrigation	K
2538	6	GRENETTA BELL BERRY	16.7	irrigation	K
2540	6	J C EDMONDSON	67	irrigation	K
2541	6	SHERAL M RAINBOLT ET AL	57	irrigation	K
2542	6	MILDRED HALE CHANEY ET AL	13	irrigation	K
2543	6	BILLY B HALE	100	irrigation	K
2544	6	J WAYNE WILCOX	16	irrigation	K
2545	6	JAMES C BLUE ET UX	16	irrigation	K
2546	6	KENNETH O O'REAR ET UX	1600	irrigation	K
2547	6	RYON DUNLAP ET UX	171	irrigation	K
2551	6	WILLIAM HAYDEN COCKRELL ET AL	81	irrigation	K
2552	6	MARTIN HUGHES DVM ET UX	36.9	irrigation	K
2552	6	ROBERT LEE LONG JR ET UX	72.91	irrigation	K
2553	6	CITY OF GOLDTHWAITE	800	domestic	K
2554	6	LEE P SHELLBERG TRUSTEE	24	irrigation	K
2555	6	FRED E HARTLEY ET UX	34	irrigation	K
2556	6	A & A LANDSCAPE & IRRIGATION LP	75	irrigation	K
2557	6	JOHN BARFIELD	15.84	irrigation	K
2558	6	CECIL CAMPBELL	71.1	irrigation	K
2559	6	J C OSWALD ET UX	27	irrigation	K
2560	6	ROBERT E MILLICAN ET UX	27	irrigation	K
2562	6	JOHN H BANNISTER ET UX	46.58	irrigation	K
2562	6	MELBA LOU WHITT ET AL	49.42	irrigation	K
2564	6	HASKEL G HUDSON ET UX	606	irrigation	K
2564	6	KENDALL C MONTGOMERY ET UX	20	irrigation	K
2564	6	LUTHER W SIMPSON ET UX	474	irrigation	K
2565	6	THE ESTATE OF OTHEL OTTO SMITH	100	irrigation	K
2566	6	DORTHEY DUCKETT	159	irrigation	K
2567	6	RICHARD TURNER MILLER	70	irrigation	K
2568	6	KELLIS LANDRUM	168	irrigation	K
2569	6	MILLS COUNTY STATE BANK	2.39	irrigation	K
2569	6	R C JOHNSON ET AL	105.61	irrigation	K
2570	6	DANIEL M WATSON & JUDITH C WATSON TRUST	189.02	irrigation	K
2570	6	TESTAMENTARY TRUST/RH JOHNSON TRUSTEE	5.27	irrigation	K
2571	6	JAMES R CROMER	113	irrigation	K
2572	6	ALTA FERN EDMONDSON FREEMAN ET AL	232	irrigation	K
2573	6	STEPHEN BURKE ET UX	11	irrigation	K
2574	6	JOHN J OLIVER	45	irrigation	K
2575	6	TOMMIE WORTH WOOD ET AL	93	irrigation	K
2576	6	DONALD D BURNHAM	84	irrigation	K
2577	6	CHEREE HAMBLÉN	88	irrigation	K
2578	6	SUE BETH O'BANON GRIMES ET AL	30	irrigation	K
2582	6	DICK GLOVER COMPANY INC	71	irrigation	K
2583	6	MICHAEL H ROCKAFELLOW ET UX	259	irrigation	K
2584	6	MYLES D MCDOWELL ET AL	96	irrigation	K
2591	6	KENNETH R MCCOY ET UX	73	irrigation	K
2595	6	WILLIAM G BURGESS ET UX	205	irrigation	K
2601	6	BOBBIE JOHN FOSTER	105	irrigation	K
2602	6	W D PORCH	30	irrigation	K
2603	6	JACKIE BRISTER	187	irrigation	K

## Water Right Holders

Water Right Number	Water Right Type	Owner Name	Permitted	Use	TWDB Region
			Amount in Acre-Feet Per Year		
2604	6	W N CLARK	60	irrigation	K
2607	6	GOODRICH RANCH	165	irrigation	K
2609	6	JAMES BARBER JOHANSON	33	irrigation	K
2610	6	THOMAS D BARROW	99	irrigation	K
2611	6	DRACE WILLIAMS ET AL	52	irrigation	K
2612	6	T M CASH	12	irrigation	K
2613	6	SOUTHERN PACIFIC LINES	1	other	K
2614	6	FAMILY TRUST NO 1	46	irrigation	K
2615	6	C A BARNETT ESTATE	150	irrigation	K
2616	6	ANN ET TA HALL		recreation	K
2617	6	J A RATLIFF ET AL		recreation	K
2618	6	JAMES M INKS & M I DALRYMPLE		recreation	K
2619	6	BILL TEAGUE	114	irrigation	K
2620	6	LEVY ERSCH	1	irrigation	K
2621	6	DANIEL J PETERSEN	15	irrigation	K
2622	6	LEROY RABKE	0.5	industrial	K
2623	6	CAROLINE OEHLER JOHNSON	3.149	irrigation	K
2623	6	MARY OEHLER GOFF	0.806	irrigation	K
2623	6	SAMUEL OEHLER	3.045	irrigation	K
2624	6	HAROLD DONOVAN HOHMANN ET UX	6.56	irrigation	K
2626	6	OTTO DOYLE HOHMANN ET UX	10.39	irrigation	K
2629	6	FRITZ & BERNICE BRUNS	8	irrigation	K
2630	6	AGNES ANDERSON HEFNER ET AL	438	irrigation	K
2631	6	TEXAS GRANITE CORPORATION	33	industrial	K
2632	6	CITY OF MEADOWLAKES	78	irrigation	K
2633	6	JOAN BREWER	18	irrigation	K
2634	6	MOUSTAPHA ABOU-SAMRA ET UX	144	irrigation	K
2635	6	MARGERIE RUTH FELPS TRUST	11	irrigation	K
2636	6	BILLIE J PRATT	2.2	irrigation	K
2639	6	P H SMITH ET UX	9.7	irrigation	K
2640	6	R G FUSSELL ET UX	10.1	irrigation	K
2641	6	G S ALLEN	253	irrigation	K
2642	6	D M DOYLE	89	irrigation	K
2643	6	COSTILLO C LEWIS	80	irrigation	K
2644	6	UNITED STATES FISH & WILDLIFE SERVICE	27.67	irrigation	K
2645	6	LAGO VISTA INC	9	irrigation	K
2646	6	JAMES L ANDERSON	0.07	irrigation	K
2647	6	TEXAS CONFERENCE ASSOCIATION	5.7	irrigation	K
2648	6	SAAAM LTD	0.23	irrigation	K
2650	6	MARVIN T TALBOTT ET UX	1	irrigation	K
2916	6	LEE ROY SCHWARTZ	53	irrigation	K
2917	6	WILFORD & RUTH WITZSCHE	25	irrigation	K
2918	6	PAMELA ANN MARWITZ POPE ET AL	20	irrigation	K
2919	6	FRITZ HOPPER	27	irrigation	K
2920	6	DOUG HOPPER	12	irrigation	K
2955	6	MARTIN P SHELTON ET AL	150	irrigation	K
2957	6	HOWARD K MOORE	65	irrigation	K
2989	6	CAROLYN SUE CAROTHERS	9.33	irrigation	K
2989	6	GARY L REID ET AL	18.67	irrigation	K
2990	6	HERBERT A & BARBARA MAAS	63	irrigation	K
2991	6	SAWTOOTH ENTERPRISES LTD	145	irrigation	K
2992	6	FLORENCE ELIZABETH BROWN	34	irrigation	K
2992	6	MARY ANGELINE GAGE	34	irrigation	K
2993	6	HANSFORD B SMITH ET AL	44	irrigation	K
2994	6	THOMAS M & BETTY L R SPENCER	6	irrigation	K
2995	6	MORSE RANCH A PARTNERSHIP	120	irrigation	K
2996	6	JOHN TAYLOR ET UX	56	irrigation	K

## Water Right Holders

Water Right Number	Water Right Type	Owner Name	Permitted Amount in Acre-Feet Per Year	Use	TWDB Region
3344	1	ONION CREEK CLUB INC	12	irrigation	K
3379	1	HYDE PARK BAPTIST CHURCH	64	recreation	K
3409	1	J D HEXT ESTATE	19	irrigation	K
3411	1	MEADOWLAKES CO	403	irrigation	K
3414	1	CARROL & JAMES SANSOM & R COE	200	irrigation	K
3415	6	MARIDEE BATLA CORLEY	11.48	irrigation	K
3415	6	ORA LEE BATLA PLENGEMEYER	13.52	irrigation	K
3416	6	JOHN W ADKINS	150	irrigation	K
3417	6	ALICE M ADKINS ET AL	150	irrigation	K
3418	6	GLEN D & BETTY J LAAS	480	irrigation	K
3418	6	HARRY H & NANCY B ANDERSON	110	irrigation	K
3420	6	PEMM PARTNERS LTD	300	irrigation	K
3421	6	CONOCOPHILLIPS CO	1000	municipal/domestic	K
3421	6	LEONARD WITTIG GRASS FARMS INC	1000	mining	K
3421	6	WHARTON COUNTY GENERATION LLC	1600	municipal/domestic	K
3426	6	JOHN S RUNNELLS III	17	irrigation	K
3426	6	TIMOTHY R BLAYLOCK ET UX	26	irrigation	K
3427	6	MICHAEL D STONE	23.9	irrigation	K
3428	6	ESTATE OF P J REEVES JR	20	irrigation	K
3429	6	D R ALFORD	40	irrigation	K
3430	6	HUDGINS DIVISION OF HD HUDGINS	800	irrigation	K
3431	6	MICHAEL J PRUETT	44.47	irrigation	K
3431	6	SAMANTHA ANNETTE HUDGINS	40.53	irrigation	K
3432	6	JOHNNY WAYNE & VICKI L JONES	2	irrigation	K
3434	6	DONALD R & JANICE M KOPNICKY	30	irrigation	K
3435	6	JOHN A HUEBNER JR ET AL	550	irrigation	K
3436	6	RUSSELL & JUANITA MATTHES	880	irrigation	K
3437	6	FRANCIS I SAVAGE	410.96	irrigation	K
3437	6	O B STANLEY	2339.04	irrigation	K
3438	6	E CROSS CATTLE CO INC	668	irrigation	K
3448	1	JOHN W WHITE		recreation	K
3469	1	JEAN A PHARR		recreation	K
3491	1	BLUEBONNET LANDOWNERS ASSN INC	83	recreation	K
3522	1	JOHN WETH	35	irrigation	K
3673	1	GARY & BRUCE GRANBERG	7	irrigation	K
3728	1	ROLAND M MEFFERT ET AL		recreation	K
3735	6	HENRY GRADY RYLANDER	26	irrigation	K
3795	1	LILLIAN G ZERNICEK	80	irrigation	K

## Water Right Holders

Water Right Number	Water Right Type	Owner Name	Permitted Amount in Acre-Feet Per Year	Use	TWDB Region
3814	1	JAMES L FORGASON ET UX	912	irrigation	K
3815	1	APACHE SHORES INC	128	recreation	K
3816	1	CHARLIE F JOCHETZ ET AL	400	irrigation	K
3841	1	BALCONES COUNTRY CLUB ASSN INC	76	irrigation	K
3846	1	LINDA C MOORE	90	irrigation	K
3847	1	S W K LAND COMPANY ET AL	1011	irrigation	K
3849	6	DAN L DUNCAN		recreation	K
3871	6	W J HAAS	6	irrigation	K
3872	6	HALL STREET HAMMOND	20.28	irrigation	K
3872	6	STETLER FAMILY LIVING TRUST	7.13	irrigation	K
3872	6	THOMAS A SIKES ET AL	4.59	irrigation	K
3873	6	HENRY & ELSIE LEE MCCLAIN	48	irrigation	K
3874	6	JIMMY C PARKER ET AL	24	irrigation	K
3875	6	MCCOMBS LEGACY LTD	45	irrigation	K
3876	6	NORVAL K HAILE ET UX		recreation	K
3876	6	WAYNE A ZERCHER		recreation	K
3876	6	WILLIAM W ATWELL		recreation	K
3877	6	CITY OF BLANCO	600	municipal/domestic	K
3878	6	TEXAS PARKS & WILDLIFE DEPT		recreation	K
3879	6	STEPHEN E MARSHALL ET UX		recreation	K
3883	1	HORSESHOE BAY RESORT, LTD.	750	irrigation	K
3887	1	RAYMOND A & JO MARIE RABIUS	275	irrigation	K
3895	1	THE MINZE LAND INVESTMENTS LP	1000	irrigation	K
3904	1	NORBERT WEID & PAT WISHERT	60	irrigation	K
3906	1	HERBERT J & JOSEPHINE POPP	140	irrigation	K
3908	1	ELIZABETH B MILLER	279	irrigation	K
3926	1	WAYNE LEE CORMAN ET AL	300	irrigation	K
3930	1	WAYMOND LIGHTFOOT TRUSTEE		recreation	K
3957	1	FUTURO FARMS INC	450	irrigation	K
3957	1	G P HARDY III		irrigation	K
3967	1	BETTY GENE MCAFERTY ET AL	35	irrigation	K
3972	1	JOHN SCHMERMUND	1500	irrigation	K
3988	1	A DEAN MABRY ET AL		recreation	K

## Water Right Holders

Water Right Number	Water Right Type	Owner Name	Permitted Amount in Acre-Feet Per Year	Use	TWDB Region
3992	1	RUNNELS PASTURE COMPANY LTD	219	irrigation	K
3996	1	RONALD & JOHNNIE M CLOUGH	130	irrigation	K
4007	1	CITY OF CEDAR PARK		municipal/domestic	K
4008	1	CITY OF AUSTIN DRAINAGE UTIL		recreation	K
4025	1	THE LAKEWAY COMPANY		irrigation	K
4041	1	LUXURY TRAILS INCORPORATED		recreation	K
4121	1	LAKE LBJ INVESTMENT CORP		recreation	K
4122	1	JULIA HOLUB ET AL	25	irrigation	K
4143	1	STEVEN R SPRINKEL ET UX	25	irrigation	K
4169	1	HURST CREEK MUD OF TRAVIS CO	700	irrigation	K
4177	1	WAYNE ALLEN GUESS ET AL	164	irrigation	K
4207	1	DON A CULWELL ET AL	750	industrial	K
4229	1	MARCIAL SORREL III TRUSTEE	297	irrigation	K
4243	1	MERLE T CARLSON ET AL		recreation	K
4284	1	GARY W ROBERTS ET AL	450	irrigation	K
4288	1	LEROY MACHA ET AL	1151.1	irrigation	K
4773	6	EDMUND HOLUB	160	irrigation	K
4774	6	JOHN T GANN JR	63	irrigation	K
4775	6	KATHRYN E ALLEN	640	irrigation	K
4777	6	PATSY RUTH COX CARLQUIST	640	irrigation	K
4778	6	JAMES R HLAVINKA	1093	irrigation	K
4779	6	ELIAS RICHARD CALLAHAN ET UX	115.75	irrigation	K
4779	6	SOUTH TEXAS RICE INC	347.25	irrigation	K
4780	6	MAX CORNELIUS JOHNSON ET AL	400	irrigation	K
4781	6	LAWRENCE J PETERSON & WIFE	400	irrigation	K
4782	6	FARMERS CANAL COMPANY	120	irrigation	K
4783	6	LOUIS F HARPER	301	irrigation	K
4784	6	SOUTH TEXAS LAND LTD PARTNER	324	irrigation	K
4785	6	MAREK FARMS ET AL	26	irrigation	K
4786	6	WILLIAM J NAISER	93	irrigation	K
4788	6	MRS GLEN HUTSON ET AL	7	irrigation	K
5033	1	DEBORAH SLATOR GILLAN ET AL		domestic & livestock	K
5058	1	HHCC PROPERTIES INC		recreation	K
5067	1	ELIZABETH ANN ULLMAN	2290	irrigation	K
5067	1	OMAR ARLT TRUST		irrigation	K

### Water Right Holders

Water Right Number	Water Right Type	Owner Name	Permitted Amount in Acre-Feet Per Year	Use	TWDB Region
5067	1	ROBERT STRUNK TRUST		irrigation	K
5070	1	THI AUSTIN LP		recreation	K
5084	1	SUN WEST INVESTMENTS INC	4	irrigation	K
5086	1	STEPHEN P CARRIGAN	88	irrigation	K
5095	1	NORWOOD/UNITED PARK		recreation	K
5099	1	MATAGORDA BAY AQUACULTURE INC	316	industrial	K
5102	1	AQUAPLEX INC		recreation	K
5111	1	NEW HORIZONS RANCH & CENTER IN	15	municipal/domestic	K
5116	1	BUCKNER BAPTIST BENEVOLENCES		recreation	K
5156	1	UNITED STATES DEPT OF INTERIOR		other	K
5179	1	WINDERMERE A JOINT VENTURE ET AL		other	K
5193	1	GREENSMITHS INC		other	K
5268	1	APPLIED MATERIALS INC		recreation	K
5269	1	MARKBOROUGH DEVELOPMENT CO LTD		recreation	K
5273	1	COYOTE CREW RANCH LTD	60	irrigation	K
5288	1	TOMMY LEE JONES ET UX	20	irrigation	K
5324	1	RABIUS CHILDREN TRUST	87	irrigation	K
5327	1	CITY OF BURNET		recreation	K
5338	1	BERNARD O STONE JR	420	irrigation	K
5360	1	RIVER OAKS RANCH DEV CORP		recreation	K
5368	6	239 RIO VISTA LTD	13.5	irrigation	K
5368	6	DORIS WILKERSON	0.05	irrigation	K
5368	6	JAY C CHOWNING ET AL	0.03	irrigation	K
5368	6	LAWCD FAMILY WATERWORKS LTD	1.65	irrigation	K
5368	6	LAKE AUSTIN LAND & CATTLE LTD	1.13	irrigation	K
5368	6	MICHAEL G MCCARTHY	0.64	irrigation	K
5368	6	MINI ME MANAGEMENT LTD	11.81	irrigation	K
5368	6	ROBERT L STEINER TRUSTEE	0.18	irrigation	K
5368	6	RONALD LEE FINN	0.18	irrigation	K
5368	6	TAYLOR WOODROW COMM/STEINER RANCH LTD	122.84	irrigation	K
5368	6	THL RANCH LTD	7.99	irrigation	K
5369	6	BOHLS CATTLE RANCH & INVEST	22	irrigation	K
5371	6	MARION FOWLER	8	irrigation	K
5372	6	GEORGE S NALLE JR & WIFE	25	irrigation	K
5373	6	RANDOLPH G MUELLER ET AL	11	irrigation	K
5374	6	GREAT HILL LTD	13	irrigation	K
5375	6	ROBERT J JOHNSON TR NO 1 ET AL	40	irrigation	K
5376	6	HILL COUNTRY GOLF INC		recreation	K
5377	6	CITY OF AUSTIN		recreation	K
5378	1	BALCONES COUNTRY CLUB	60	irrigation	K
5379	6	ARLENE BOLM FITZPATRICK ET AL		irrigation	K
5379	6	MELANIE BAILEY FISH INDEPENDENT EXECUTOR	1323	irrigation	K
5380	6	CAPITOL AGGREGATES LTD	2540	mining	K



## Water Right Holders

Water Right Number	Water Right Type	Owner Name	Permitted Amount in Acre-Feet Per Year	Use	TWDB Region
5382	6	WILLIAM D MCMORRIS ET AL	50	irrigation	K
5384	6	SHAPARD FARM	74	irrigation	K
5386	6	TEXAS INDUSTRIES INC	110	mining	K
5387	6	JAMES H ARNOLD JR	60	irrigation	K
5387	6	JAMES H ARNOLD JR ET AL	182	irrigation	K
5387	6	WILLIAM H CUNNINGHAM ET UX	61	irrigation	K
5388	6	TRAVIS ALLISON MATHIS	16	irrigation	K
5389	6	ANNA MARIE WIDEN SPEIR ET AL	4.86	irrigation	K
5389	6	HANCOCK/HANKS INVESTMENTS LTD	0.14	irrigation	K
5390	6	SLAUGHTER FAMILY RANCH ET AL	6	irrigation	K
5391	6	KATHRYN LAURA NAGEL ELLIOTT	12	irrigation	K
5393	6	SCHWERTNER FARMS INC	70	industrial	K
5393	6	TRAVIS COUNTY LANDFILL CO LLC	17	industrial	K
5394	6	DAVID & KATHERINE MELLENBRUCH	150	irrigation	K
5396	6	BASTROP ENERGY PARTNERS LP	180	irrigation	K
5397	6	CLARENCE WASHINGTON	17	industrial	K
5398	6	JOHN COLEMAN HORTON III ET AL	120	irrigation	K
5399	6	BELLE PENDLETON	26	irrigation	K
5400	6	JERRY B DONALDSON	8	irrigation	K
5401	6	J W SIMECEK	30	irrigation	K
5402	6	LLOYD KETHA	348	irrigation	K
5403	6	MERLE A PROKOP JR	5	irrigation	K
5404	6	TEXAS PARKS & WILDLIFE DEPT		recreation	K
5405	6	EDWARD L HUGHES	8	irrigation	K
5406	6	J B LOVEJOY	2	irrigation	K
5407	6	A J ROD	80	irrigation	K
5408	6	TEXAS PARKS & WILDLIFE DEPT		recreation	K
5410	6	FIVE H & ONE LTD		recreation	K
5411	6	MILTON C PETZOLD	15	irrigation	K
5412	6	HORSESHOE LAKES PROP OWNERS		recreation	K
5413	6	CARL DROEMER	61	irrigation	K
5414	6	LAKE THUNDERBIRD OWNERS ASSN		recreation	K
5415	6	INDIAN LAKE OWNERS ASSN		recreation	K
5416	6	CLEAR LAKE PINES MAINTENANCE		recreation	K
5417	6	G W OEDING		recreation	K
5418	6	EDMUND KAPPLER ET AL	128	irrigation	K
5420	6	WILLIAM GOLDAPP	32	irrigation	K
5421	6	WILLIE G LEHMANN	30	irrigation	K
5422	6	ROBERT LEHMANN	3	irrigation	K
5423	6	CLEAR LAKES PINES INC		recreation	K
5424	6	ERNEST G BARTEK ET UX	47	irrigation	K
5425	6	CHARLES T TREFNY	76	irrigation	K
5426	6	BETTY RUTH JACKSON ET AL	10	irrigation	K
5427	6	C A HENSEL	14	irrigation	K
5428	6	RALPH T JOHNSON ET UX	15	irrigation	K
5429	6	C G JOHNSON	73	irrigation	K
5433	6	KELLY K REYNOLDS TRUSTEE	35	irrigation	K
5434	6	CITY OF CORPUS CHRISTI	35000	municipal/domestic	K
5434	6	LOWER COLORADO RIVER AUTHORITY	133000	irrigation	K
5436	6	CROUCH FAMILY LIMITED PARTNERSHIP LLP	715	irrigation	K

## Water Right Holders

Water Right Number	Water Right Type	Owner Name	Permitted Amount in Acre-Feet Per Year	Use	TWDB Region
5437	6	NRG TEXAS LP		industrial	K
5437	6	STP NUCLEAR OPERATING COMPANY AGENT		industrial	K
5437	6	STP NUCLEAR OPERATING COMPANY AGENT ETAL	102000	industrial	K
5438	1	MATAGORDA CO DRAINAGE DIST #1	260	other	K
5452	1	BASKIN FAMILY CAMPS INC		recreation	K
5459	1	S & S FARMS A JOINT VENTURE	1000	irrigation	K
5483	6	NIX O BODDEN ET UX	1	irrigation	K
5491	6	ROBERT D HEJL	22	irrigation	K
5523	1	CLARK & VICKI POWERS	300	irrigation	K
5542	1	WELLS BRANCH MUD		recreation	K
5556	1	CHARLES JAMES TESAR	20	irrigation	K
5564	1	NATIONAL INSTRUMENTS CORP		recreation	K
5568	1	MORRISON TRUST	1120	irrigation	K
5573	1	ANNIE LEE ANSLEY	1289	irrigation	K
5593	1	JERRY W GLAZE ET UX	270	irrigation	K
5609	1	TEXAS BRINE CO LLC		industrial	K
5623	1	STEVEN C CALLAWAY ET AL	185	irrigation	K
5674	1	F JOE PREISLER JR ET AL	152	irrigation	K
5682	1	HERFF CORNELIUS	2400	irrigation	K
5684	1	WILLIAM A ANSLEY ET AL	184	irrigation	K
5685	1	MARIE E SIKORA	33	irrigation	K
5696	1	LA VENTANA RANCH OWNERS ASSOCIATION INC		recreation	K
5702	1	LESLIE W HUDGINS	217	irrigation	K
5721	1	RONALD HUDGINS CALDWELL	72	irrigation	K
5728	1	CITY OF WEIMAR		irrigation	K
5768	1	FSP DEVELOPMENT OF TEXAS LLC		recreation	K
5781	1	BAE SYSTEMS		recreation	K
5790	1	CITY OF PFLUGERVILLE	12000	municipal/domestic	K
5888	1	NINE HIDDEN LAKE LTD		recreation	K

**County Judges  
for the  
Lower Colorado Regional Water Planning Group Area**

<b>TITLE</b>	<b>Salutation</b>	<b>First Name</b>	<b>Last Name</b>
Judge	The Honorable	Ronnie	McDonald
Judge	The Honorable	Bill	Guthrie
Judge	The Honorable	Donna	Klaeger
Judge	The Honorable	A.G. "Al"	Jamison
Judge	The Honorable	Edward F.	Janecka
Judge	The Honorable	Mark	Stroeher
Judge	The Honorable	Elizabeth	Sumter
Judge	The Honorable	Wayne	Brascom
Judge	The Honorable	Nate	McDonald
Judge	The Honorable	Kirkland A.	Fulk
Judge	The Honorable	Byron	Theodosis
Judge	The Honorable	Samuel	Biscoe
Judge	The Honorable	John	Murrile
Judge	The Honorable	Dan A.	Gattis

City Mayors

<u>Organization</u>	<u>Contact</u>	<u>Contact Last Name</u>	<u>Prefix</u>	<u>FormalTitle</u>
City of Austin	Will Wynn	Wynn	The Honorable	Mayor
City of Bartlett	Arthur White	White	The Honorable	Mayor
City of Bastrop	Willie DeLaRosa	DeLaRosa	The Honorable	Mayor Pro Tem
City of Bastrop	Tom Scott	Scott	The Honorable	Mayor
City of Bay City	Richard Knapik	Knapik	The Honorable	Mayor
City of Bertram	Robert Ricketson	Ricketson	The Honorable	Mayor
City of Blanco	Ron Houston	Houston	The Honorable	Mayor Pro Tem
City of Blanco	Jim Rodrigue	Rodrigue	The Honorable	Mayor
City of Buda	Bobby Lane	Lane	The Honorable	Mayor Pro Tem
City of Buda	John Trube	Trube	The Honorable	Mayor
City of Burnet	Alan Smith	Smith	The Honorable	Mayor
City of Carmine	Sally Bridie	Bridie	The Honorable	Mayor
City of Cedar Park	Bob Lemon	Lemon	The Honorable	Mayor
City of Columbus	Richard Heffley	Heffley	The Honorable	Mayor
City of Cottonwood Shores	Sylvia Breen	Breen	The Honorable	Mayor
City of Creedmoor	Robert Wilhite	Wilhite	The Honorable	Mayor
City of Dripping Springs	Todd Purcell	Purcell	The Honorable	Mayor
City of Eagle Lake	Larry Contreras	Contreras	The Honorable	Mayor Pro Tem
City of Eagle Lake	Michael Morales	Morales	The Honorable	Mayor
City of East Bernard	Buck Boettcher	Boettcher	The Honorable	Mayor
City of El Campo	Phillip Spenrath	Spenrath	The Honorable	Mayor
City of Elgin	Gladys Markert	Markert	The Honorable	Mayor
City of Fayetteville	Ronnie Pflughaupt	Pflughaupt	The Honorable	Mayor
City of Flatonia	Jeff M. Hairgrove	Hairgrove	The Honorable	Mayor
City of Flatonia	Carlene Carlock	Carlock	The Honorable	Mayor Pro Tem
City of Florence	Paul Ward	Ward	The Honorable	Mayor
City of Fredericksburg	Jeryl Hoover	Hoover	The Honorable	Mayor
City of Goldthwaite	Mike McMahan	McMahan	The Honorable	Mayor
City of Granger	Jerry Lalla	Lalla	The Honorable	Mayor
City of Granite Shoals	Dennis Maier	Maier	The Honorable	Mayor Pro Tem
City of Granite Shoals	Frank Reilly	Reilly	The Honorable	Mayor
City of Hays	Joleen Brown	Brown	The Honorable	Mayor
City of Highland Haven	Peter Freehill	Freehill	The Honorable	Mayor
City of Horseshoe Bay	Robert Lambert	Lambert	The Honorable	Mayor
City of Hutto	Ken Love	Love	The Honorable	Mayor
City of Jarrell	Larry Bush	Bush	The Honorable	Mayor Pro-Tem
City of Johnson City	Kermit Roeder	Roeder	The Honorable	Mayor
City of Jonestown	Deane Armstrong	Armstrong	The Honorable	Mayor
City of Kyle	Miguel Gonzalez	Gonzalez	The Honorable	Mayor
City of Kyle	David Salazar	Salazar	The Honorable	Mayor Pro Tem
City of La Grange	Janet Moerbe	Moerbe	The Honorable	Mayor
City of Lago Vista	Randy Kruger	Kruger	The Honorable	Mayor
City of Lago Vista	Hugh Farmer	Farmer	The Honorable	Mayor Pro Tem
City of Lakeway	Dave DeOme	DeOme	The Honorable	Mayor Pro Tem
City of Lakeway	Steve Swan	Swan	The Honorable	Mayor
City of Leander	John Cowman	Cowman	The Honorable	Mayor
City of Liberty Hill	Charles Canady	Canady	The Honorable	Mayor Pro Tem
City of Liberty Hill	Connie Fuller	Fuller	The Honorable	Mayor
City of Llano	Roger Pinckney	Pinckney	The Honorable	Mayor
City of Manor	Ben Boatright	Boatright	The Honorable	Mayor Pro Tem
City of Manor	Joe Sanchez	Sanchez	The Honorable	Mayor

City Mayors

<b><u>Organization</u></b>	<b><u>Contact</u></b>	<b><u>Contact Last Name</u></b>	<b><u>Prefix</u></b>	<b><u>FormalTitle</u></b>
City of Marble Falls	Raymond Whitman	Whitman	The Honorable	Mayor
City of Meadowlakes	John Aaron	Aaron	The Honorable	Mayor
City of Mountain City	LaVerne McClendon	McClendon	The Honorable	Mayor
City of Mountain City	Rick Tarr	Tarr	The Honorable	Mayor Pro-Tem
City of Mullin	Larry Reese	Reese	The Honorable	Mayor
City of Niederwald	Shirley Whisenant	Whisenant	The Honorable	Mayor
City of Palacios	James Georgi	Georgi	The Honorable	Mayor Pro Tem
City of Palacios	Joe Morton	Morton	The Honorable	Mayor
City of Pflugerville	Jeff Coleman	Coleman	The Honorable	Mayor
City of Richland Springs	Jerry Benton	Benton	The Honorable	Mayor
City of Rollingwood	Hollis Jefferies	Jefferies	The Honorable	Mayor
City of Round Mountain	Alvin Gutierrez	Gutierrez	The Honorable	Mayor
City of Round Rock	Nyle Maxwell	Maxwell	The Honorable	Mayor
City of Round Top	Barnell Albers	Albers	The Honorable	Mayor
City of San Marcos	Susan Clifford Narvaiz	Clifford Narvaiz	The Honorable	Mayor
City of San Saba	David Parker	Parker	The Honorable	Mayor
City of Schulenburg	Roger Moellenberndt	Moellenberndt	The Honorable	Mayor
City of Smithville	Mark Bunte	Bunte	The Honorable	Mayor
City of Smithville	Mike Kahanek	Kahanek	The Honorable	Mayor Pro Tem
City of Sunrise Beach Village	Ray Fleming	Fleming	The Honorable	Mayor Pro Tem
City of Sunrise Beach Village	Pat Frain	Frain	The Honorable	Mayor
City of Sunset Valley	Cat Quintanilla	Quintanilla	The Honorable	Mayor
City of Taylor	Bernabe Gonzales	Gonzales	The Honorable	Mayor
City of Thrall	Troy Marx	Marx	The Honorable	Mayor
City of Umland	Daniel Heildeman	Heildeman	The Honorable	Mayor
City of Umland	Curtis Wells	Wells	The Honorable	Mayor Pro Tem
City of Weimar	Bennie Kosler	Kosler	The Honorable	Mayor
City of Weimar	Warren Ulrich	Ulrich	The Honorable	Mayor Pro Tem
City of Weir	Mervin Walker	Walker	The Honorable	Mayor
City of West Lake Hills	Mark Urdahl	Urdahl	The Honorable	Mayor
City of Wharton	Bryce Kocian	Kocian	The Honorable	Mayor
City of Woodcreek	Gloria Whitehead	Whitehead	The Honorable	Mayor
Village of Bear Creek	Bruce Upham	Upham	The Honorable	Mayor
Village of Bee Cave	Caroline Murphy	Murphy	The Honorable	Mayor
Village of Briarcliff	Robert Pigg	Pigg	The Honorable	Mayor
Village of Point Venture	Richard Shinn	Shinn	The Honorable	Mayor
Village of San Leanna	James Payne	Payne	The Honorable	Mayor
Village of the Hills	Ginger Jones	Jones	The Honorable	Mayor
Village of Volente	Jan Yenawine	Yenawine	The Honorable	Mayor
Village of Webberville	Hector Gonzales	Gonzales	The Honorable	Mayor
Village of Wimberley	Tom Haley	Haley	The Honorable	Mayor

**Regional Planning Group Chairs:**

<b>Region</b>	<b>Title</b>	<b>Name</b>	<b>Company</b>
Region A	Chair	C.E. Williams	Panhandle Groundwater Conservation District
Region B	Chair	Curtis Campbell	Red River Authority of Texas
Region C	Chair	James Parks	North Texas Municipal Water District
Region D	Chair	Jim Thompson	Region D
Region E	Chair	Tom Beard	Attorney At Law
Region F	Chair	John Grant	Colorado River MWD
Region G	Chair	Scott Mack	
Region H	Chair	Jeff Taylor, P.E.	City of Houston Dept. of Public Works and Engineering
Region I	Chair	Kelley Holcomb	Angelina and Neches River Authority
Region J	Chair	Jonathan Letz	Kerr County
Region K	Chair	John Burke	Aqua Water Supply Corporation
Region L	Chair	Con Mims	Nueces River Authority
Region M	Chair	Glenn Jarvis	Law Offices of Glenn Jarvis, International Bank
Region N	Co-Chair	Carola Serrato	South Texas Water Authority
Region N	Co-Chair	Scott Bledsoe, III	Live Oak Underground Water Conservation District
Region O	Chair	Harold P. "Bo" Brown	Texas Cattle Feeders
Region P	Chair	Harrison Stafford, II	Jackson County

## Groundwater Districts

<u>County</u>	<u>Groundwater Districts</u>	<u>Manager First Name</u>	<u>Managers Last Name</u>
Travis/Hays County	Barton Springs-Edwards Aquifer CD	Kirk	Holland
Blanco County	Blanco-Pedernales GCD	Ron	Fieseler
Fayette County	Fayette County GCD	David	Van Dresar
Mills County	Fox Crossing Water District	Sam	Beaumont
Matagorda County	Coastal Plains GCD	Neil	Hudgins
Burnet County	Central Texas GCD	Richard	Bowers
Wharton County	Coastal Bend GCD	Neil	Hudgins
San Saba County	Hickory UWCD #1	David	Huie
Gillespie County	Hill Country UWCD	Paul	Tybor
Hays County	Hays Trinity GCD	Dana	Carmean
Bastrop County	Lost Pines GCD	Joe	Cooper

Water Districts and Authorities

<b>Individual Name</b>	<b>Water District</b>
JOHN T. KIRACOFE, PRESIDENT	ANDERSON MILL MUD
BOB LARSEN, BOARD PRESIDENT	BARTON SPRINGS-EDWARDS AQUIFER CONS
CLYDE FARRIS, BOARD PRESIDENT	BASTROP COUNTY WCID 1
WARREN FENDER, BOARD PRESIDENT	BASTROP COUNTY WCID 2
JANET CHESSER-BLISS, BOARD PRESIDENT	BASTROP COUNTY WCID 3
WILLIAM LEWIS, PRESIDENT	BEACH ROAD MUD
JEFF MCDOWELL, PRESIDENT	BELLA VISTA MUD
HAROLD JOBES, BOARD PRESIDENT	BELVEDERE MUD
BOBBY WILSON, BOARD PRESIDENT	BLANCO PEDERNALES GCD
TERENCE DAVIS, PRESIDENT	BLOCK HOUSE MUD
BERT WOFFORD, BOARD PRESIDENT	BOLING MUNICIPAL WATER DISTRICT
	BRAZOS RIVER AUTHORITY
LEWIS LEHMAN, BOARD PRESIDENT	BROOKESMITH SUD
PAUL J. TISCH, BOARD PRESIDENT	BRUSHY CREEK MUD
	BRUSHY CREEK WCID 1B
WILLIAM H. THODE, BOARD PRESIDENT	CANEY CREEK MUD OF MATAGORDA COUNTY
MELVIN STREY, CHAIRMAN	CANYON REGIONAL WATER AUTHORITY
JOHN W. SIMMONS, PRESIDENT	CENTRAL TEXAS GCD
GORDON EUROM, PRESIDENT	CHISHOLM TRAIL SUD
RONALD GERTSON, PRESIDENT	COASTAL BEND GCD
HASKELL SIMON, PRESIDENT	COASTAL PLAINS GCD
WILLIAM T. HIGGINS, PRESIDENT	COLONY MUD 1
HARRY LOBPRIES, BOARD PRESIDENT	COLORADO COUNTY WCID 2
G CROCKETT CAMP, PRESIDENT	COTTONWOOD CREEK MUD 1
WILLIAM MARK DAY, BOARD PRESIDENT	COTTONWOOD CREEK WCID 2
WILLIAM TETEN, BOARD PRESIDENT	COTTONWOOD CREEK WCID 3
DAVID CAVALIER, BOARD PRESIDENT	CYPRESS RANCH WCID 1
JIM FRANZ, BOARD PRESIDENT	DONAHOE CREEK WATERSHED AUTHORITY
DOUG MILLER, CHAIRMAN	EDWARDS AQUIFER AUTHORITY
BILLY R. WILLIAMSON	ELGIN MUD 1
TERRY W. REYNOLDS	ELGIN MUD 2
EDDIE SCHNEIDER, PRESIDENT	FAYETTE COUNTY GCD
JOHN LEHMAN, BOARD PRESIDENT	FAYETTE COUNTY WCID-MONUMENT HILL
JANEY MILLER, PRESIDENT	FERN BLUFF MUD
RODNEY CARLISLE, PRESIDENT	FOX CROSSING WATER DISTRICT
DAVID HOPF, BOARD PRESIDENT	GILLESPIE COUNTY WCID 1
EDWARD PAULICEK, PRESIDENT	GLIDDEN FWSD 1
JAMES A. HUFFCUT, PRESIDENT	GREENHAWE WCID 1
MIKE GIDEON, PRESIDENT	GREENHAWE WCID 2
MYRNA P. MCLEROY, CHAIR	GUADALUPE-BLANCO RIVER AUTHORITY
VIRGINIA W. GREENWAY, PRESIDENT	HAYS COUNTY MUD 4
JAMES WILSON GREENWAY, PRESIDENT	HAYS COUNTY MUD 5
CHARLES BRUCE BUJAN, PRESIDENT	HAYS COUNTY WCID 1
BEN EDWIN GRAY, PRESIDENT	HAYS COUNTY WCID 2
ANDREW BACKUS, PRESIDENT	HAYS TRINITY GCD
W OWEN PARKS, BOARD PRESIDENT	HICKORY UWCD 1
KIRK M. SLACK, PRESIDENT	HIGHLANDS AT MAYFIELD RANCH MUD
ALTON KLIER, CHAIRMAN	HILL COUNTRY UWCD
CHARLIE KEISER, PRESIDENT	HORSESHOE BAY WCID 2
	HORSESHOE BAY WCID 3
JAMES H. KALINOWSKI, PRESIDENT	HUNGERFORD MUD 1



Water Districts and Authorities

<b>Individual Name</b>	<b>Water District</b>
HASKELL WOTKYNS, BOARD PRESIDENT	HURST CREEK MUD
FLOYD FISHER, BOARD PRESIDENT	ISAACSON MUD
GENE RAESZ, PRESIDENT	JONAH WATER SUD
JAMES LEWIS COTTON, PRESIDENT	KELLY LANE WCID 1 OF TRAVIS CO
MARY ANN HEFNER, BOARD PRESIDENT	KINGSLAND MUD
ED AYERS, PRESIDENT	LAKE LBJ MUD
CHARLES DANNER, PRESIDENT	LAKE LYNDON B JOHNSON MUD 2
TOM CORBETT	LAKESIDE MUD 3
SCOTT E. PARSHALL, PRESIDENT	LAKESIDE WCID 1
DON WALDEN, GENERAL MANAGER	LAKESIDE WCID 2-A
DON WALDEN, GENERAL MANAGER	LAKESIDE WCID 2-B
JOHN THOMPSON, PRESIDENT	LAKESIDE WCID 2-C
MICHAEL CHAPMAN	LAKESIDE WCID 2-D
RICHARD EASON, GM	LAKEWAY MUD
C. A. ELDER, PRESIDENT	LAZY NINE MUD
EDGAR L. BAUER, BOARD PRESIDENT	LEE-FAYETTE COUNTIES CUMMINS CREEK WC
BETTY BROOKER, GENERAL MANAGER	LLANO COUNTY MUD 1
RICK CHERYE, PRESIDENT	LOST CREEK MUD
JOE COOPER, GENERAL MANAGER	LOST PINES GCD
THOMAS G. MASON, GENERAL MANAGER	LOWER COLORADO RIVER AUTHORITY
LINDA F. PATTERSON, BOARD PRESIDENT	MARKHAM MUD
DAVID SITZ, BOARD PRESIDENT	MATAGORDA COUNTY CONSERVATION & REC
GAIL SCHULZ, GENERAL MANAGER	MATAGORDA COUNTY DRAINAGE DISTRICT 1
STANLEY MCMILLAN, BOARD PRESIDENT	MATAGORDA COUNTY DRAINAGE DISTRICT 2
CARL CORPORON, PRESIDENT	MATAGORDA COUNTY DRAINAGE DISTRICT 3
JOHN P. GRAFF, PRESIDENT	MATAGORDA COUNTY DRAINAGE DISTRICT 4
TONY L. RIGDON, GENERAL MANAGER	MATAGORDA COUNTY NAVIGATION DISTRICT
B TAYLOR, PRESIDENT	MATAGORDA COUNTY WCID 2
DWIGHT VAVRA, GENERAL MANAGER	MATAGORDA COUNTY WCID 5
WAYNE MASSEY, GENERAL MANAGER	MATAGORDA COUNTY WCID 6
JOHNNIE L. THOMPSON, GM / DAN	MEADOWLAKES MUD
BILL FRY, GENERAL MANAGER	MEADOWS AT CHANDLER CREEK MUD
CHARLES SCOTT, PRESIDENT	MOORES CROSSING MUD
GARY SPOONTS, GM	NORTH AUSTIN MUD 1
MICHAEL CHASE, PRESIDENT	NORTH HAYS COUNTY MUD 1
GARY GLASS, PRESIDENT	NORTHEAST GROWTH CORRIDOR WSI&D DIS
SCOTT HICKMAN, PRESIDENT	NORTHEAST GROWTH CORRIDOR WSI&D DIS
JOHN WILDER, PRESIDENT	NORTHEAST TRAVIS COUNTY UTILITY DISTRICT
MIKE MORIN, GENERAL MANAGER	NORTHTOWN MUD
WILLIAM C. FERGUSON, PRESIDENT	NORTHWEST AUSTIN MUD 1
THOMAS E. TAYLOR, PRESIDENT	PARKLANDS MUD 1
JOHNIE HALLIBURTON, EXECUTIVE MANAGER	PLUM CREEK CONSERVATION DISTRICT
LACEY B. LOWRY, GENERAL MANAGER	PORT OF BAY CITY AUTHORITY
STEVE OLIVER, PRESIDENT	PRESIDENTIAL GLEN MUD
MAX MOSS, PRESIDENT	RANCH AT CYPRESS CREEK MUD 1
VINCE TERRACINA, PRESIDENT	REUNION RANCH WCID
AUGUST POPE, GENERAL MANAGER	RICHLAND SUD
JESSE KENNIS, GENERAL MANAGER	RIVER PLACE MUD
JEFF MUSGROVE, PRESIDENT	ROCK CREEK WCID 1
JERRI STRAIN, GM	SENNA HILLS MUD
VALERIE WHEELER, GENERAL MANAGER	SHADY HOLLOW MUD

Water Districts and Authorities

<b>Individual Name</b>	<b>Water District</b>
ERMA WEDGE, PRESIDENT	SONTERRA MUD
JEFF GARRETT, GENERAL MANAGER	SOUTH BUDA WCID 1
MARGRET WINGROVE, GENERAL MANAGER	SPRINGWOODS MUD
JAMES DYESS, PRESIDENT	STONEWALL RANCH MUD
HERBERT NEBGEN, PRESIDENT	STONEWALL WCID
HERBERT K. RIGSBEE, PRESIDENT	SUNFIELD MUD 1
PIX HOWELL, PRESIDENT	SUNFIELD MUD 2
AL RANNEY, PRESIDENT	SUNFIELD MUD 3
VINCENT HUEBINGER, PRESIDENT	SUNFIELD MUD 4
KAYE MARKETTE, GENERAL MANAGER	TANGLEWOOD FOREST LIMITED DISTRICT
WILLIAM T. HIGGINS	THE COLONY MUD 1
WILLIAM T. HIGGINS, PRESIDENT	THE COLONY MUD 1A
SUSAN WEEMS WENDEL, PRESIDENT	THE COLONY MUD 1B
RENE BARRIENTOS, PRESIDENT	THE COLONY MUD 1C
MARTHA M. SMITH, PRESIDENT	THE COLONY MUD 1D
KEITH JACKSON, PRESIDENT	THE COLONY MUD 1E
JUDITH S. HOOVER, PRESIDENT	THE COLONY MUD 1F
RICHARD T. BANK, PRESIDENT	THE COLONY MUD 1G
STEVEN ROGERS, PRESIDENT	THE FALLS MUD
HARVEY REITER, PRESIDENT	TRAVIS COUNTY MUD 10
JOSEPH A. DIQUINZIO, GENERAL MANAGER	TRAVIS COUNTY MUD 11
DANIEL L. ROBERTSON, PRESIDENT	TRAVIS COUNTY MUD 12
RICHARD D. FADAL, PRESIDENT	TRAVIS COUNTY MUD 13
JEFF GARRETT, GENERAL MANAGER	TRAVIS COUNTY MUD 14
MARY JOSEPHINE RICHARDSON GRAY, PRESIDENT	TRAVIS COUNTY MUD 15
ANDREW MILLER, PRESIDENT	TRAVIS COUNTY MUD 16
MARGRET WINGROVE, GENERAL MANAGER	TRAVIS COUNTY MUD 2
MIKE MORIN, GENERAL MANAGER	TRAVIS COUNTY MUD 3
PAUL S. WAKEFIELD, GENERAL MANAGER	TRAVIS COUNTY WCID 10
DEBORAH S. GERNES, GENERAL MANAGER	TRAVIS COUNTY WCID 17
FRANK PHELAN, GM	TRAVIS COUNTY WCID 18
HAL LANHAM, GENERAL MANAGER	TRAVIS COUNTY WCID 19
GARY SPOONTS, GENERAL MANAGER	TRAVIS COUNTY WCID 20
RICHARD WELCHER, GENERAL MANAGER	TRAVIS COUNTY WCID-POINT VENTURE
MIKE ERDMANN, GENERAL MANAGER	UPPER BRUSHY CREEK WCID
BUEL PEEVY, PRESIDENT	UPPER SAN MARCOS WATERSHED RECLAMA
TERRY J. RIPPERDA	VOLENTE MUD
DON WILLIAMS, DISTRICT MANAGER	WELLS BRANCH MUD
ANTHONY DENNIS, PRESIDENT	WEST CYPRESS HILLS WCID 1
JOHN LLOYD, BOARD PRESIDENT	WEST TRAVIS COUNTY MUD 2
DON WALDEN, GENERAL MANAGER	WEST TRAVIS COUNTY MUD 3
LARRY FOX, PRESIDENT	WEST TRAVIS COUNTY MUD 5
JEFF GARRETT, GENERAL MANAGER	WEST TRAVIS COUNTY MUD 6
BRYAN MCMURREY, PRESIDENT	WEST TRAVIS COUNTY MUD 7
JOSEPH A. DIQUINZIO, PRESIDENT	WEST TRAVIS COUNTY MUD 8
STEVEN P. HENDERSON, PRESIDENT	WHARTON COUNTY WCID 1
	WHARTON COUNTY WCID 2
MARGRET WINGROVE, GENERAL MANAGER	WILBARGER CREEK MUD 1
MARGRET WINGROVE, GENERAL MANAGER	WILBARGER CREEK MUD 2
ROBERT BURNS, PRESIDENT	WILLIAMSON COUNTY MUD 10
JAMES A. BOONE	WILLIAMSON COUNTY MUD 11

Water Districts and Authorities

<b>Individual Name</b>	<b>Water District</b>
JEFF GARRETT, GENERAL MANAGER	WILLIAMSON COUNTY MUD 12
JEFF GARRETT, GENERAL MANAGER	WILLIAMSON COUNTY MUD 13
ROBERT TRANCHON, PRESIDENT	WILLIAMSON COUNTY MUD 14
GLYNN D. BUIE, PRESIDENT	WILLIAMSON COUNTY MUD 16
JOHN J. GAVURNIK, PRESIDENT	WILLIAMSON COUNTY MUD 17
JACK BUCHANAN, PRESIDENT	WILLIAMSON COUNTY MUD 18
KYLE SPEARS, PRESIDENT	WILLIAMSON COUNTY MUD 22
MIKE MORIN, GENERAL MANAGER	WILLIAMSON COUNTY MUD 9
MIKE MORIN, GM/OP	WILLIAMSON COUNTY WATER SEWER IRRIGA
MIKE WILLATT, GENERAL MANAGER	WILLIAMSON COUNTY WCID 2
DARRELL MALISH	WILLIAMSON COUNTY WCID 3
BILL FRY, GENERAL MANAGER	WILLIAMSON-TRAVIS COUNTIES MUD 1
JESSE KENNIS, GENERAL MANAGER	WILLIAMSON-TRAVIS COUNTIES WCID 1-D
JOSEPH A. DIQUINZIO, GENERAL MANAGER	WILLIAMSON-TRAVIS COUNTIES WCID 1-F
JOSEPH A. DIQUINZIO, GENERAL MANAGER	WILLIAMSON-TRAVIS COUNTIES WCID 1-G
JERALD HILDEBRAND, BOARD PRESIDENT	YORKS CREEK IMPROVEMENT DISTRICT